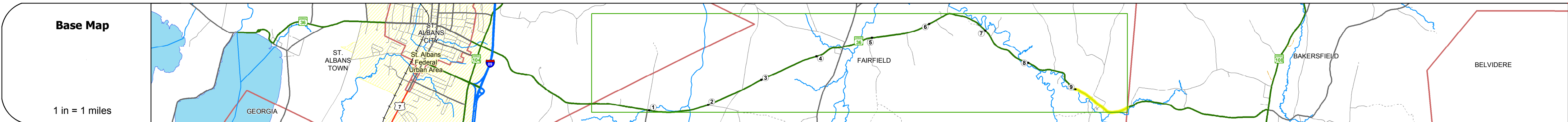
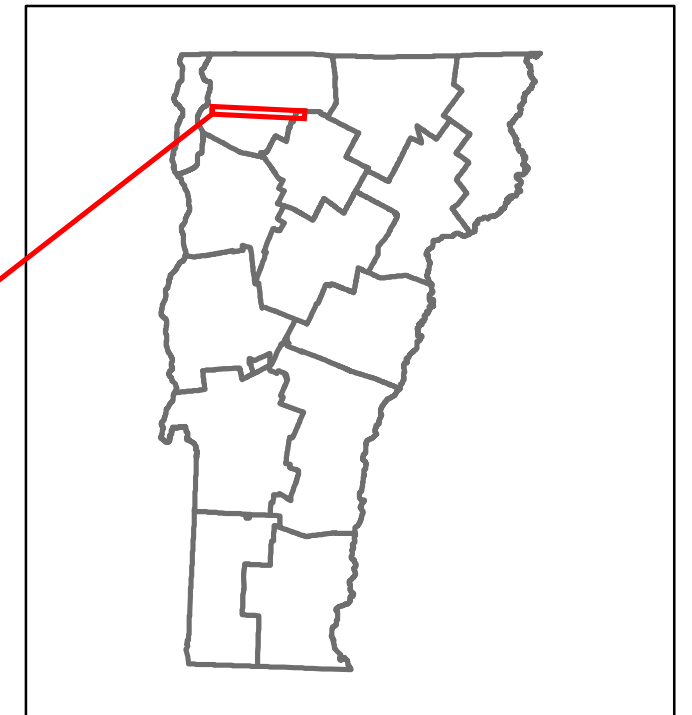


DISTRICT	TOWN	ROUTE
8	FAIRFIELD	VT-36



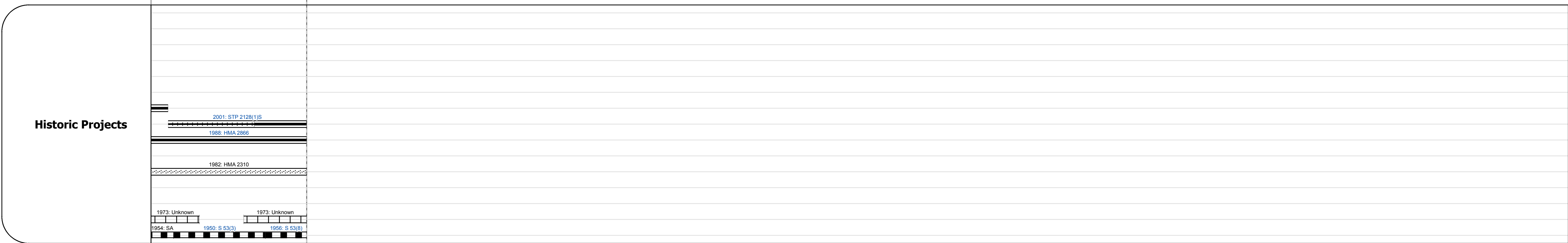
STRUCTURE DESCRIPTIONS

Bridge 10:
Slab - 1926
Structure No. 300298001006051
Length: 17'
Width: 27.3'
Under Clearance: 6.0'
Facility Carried: VT36
Bridge Type: CONCRETE SLAB
Features Intersected: BROOK
Surface: Bituminous
Maintenance: State

Road Widths	Travellane: 20
Roadway	24
Lane Count	2
Base	
Subbase	

Curves	12, 5, 11, 22, 9, 4
---------------	---------------------

Grades	
---------------	--



Maintenance Garage	District 8 - St. Albans Garage
---------------------------	--------------------------------

Speed Zone	35
-------------------	----

Functional Class	5
-------------------------	---

National Highway System	
--------------------------------	--

Limited Access Highway	
-------------------------------	--

Traffic Counters	
-------------------------	--

AADT Counts	2014: 1800, 1500
2013: 1900, 1500	
2012: 1900, 1400	
2011: 1900, 1400	
2010: 1900, 1400	

Crash Locations	2014: 2 locations
2013: 1 location	
2012: 0 locations	
2011: 0 locations	
2010: 1 location	

Historic Projects <ul style="list-style-type: none"> Unknown Retreatment Resurface Bituminous Mix Skinny Mix Bituminous Seal 	Functional Class <ul style="list-style-type: none"> 1 - Interstate System 2 - Other Freeways and Expressways 3 - Principal Arterial 4 - Minor Arterial 5 - Major Collector 6 - Minor Collector 	Curves <ul style="list-style-type: none"> Left (degrees) Right 	Road Widths (ft)	AADT (count)	Mileage by Functional Class By Sheet 0298 5 - Major collector 0.989	Mileage by Town By Sheet FAIRFIELD - V036-0605 0.989 of 9.989	DISTRICT 8	TOWN FAIRFIELD	Date: 11/14/16	ROUTE VT-36
Speed Zones 25 30 35 40 45 50 55 60 65	Grades grade up grade down	Traffic Counters (counter ID)	Crash Locations Fatal Property Damage Only Injury Unknown Crash Type	Page Total Mileage: 0.989 mi	Page Total Mileage: 0.989 mi	2 of 2 TWN mileage: 9.0 to 9.989	ETE mileage: 15.707 to 16.696			