




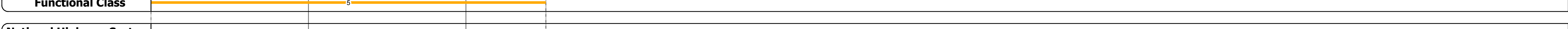





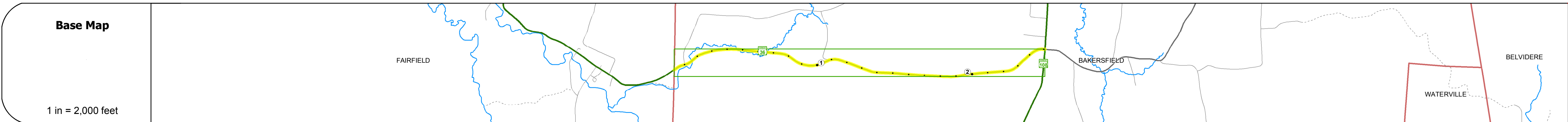
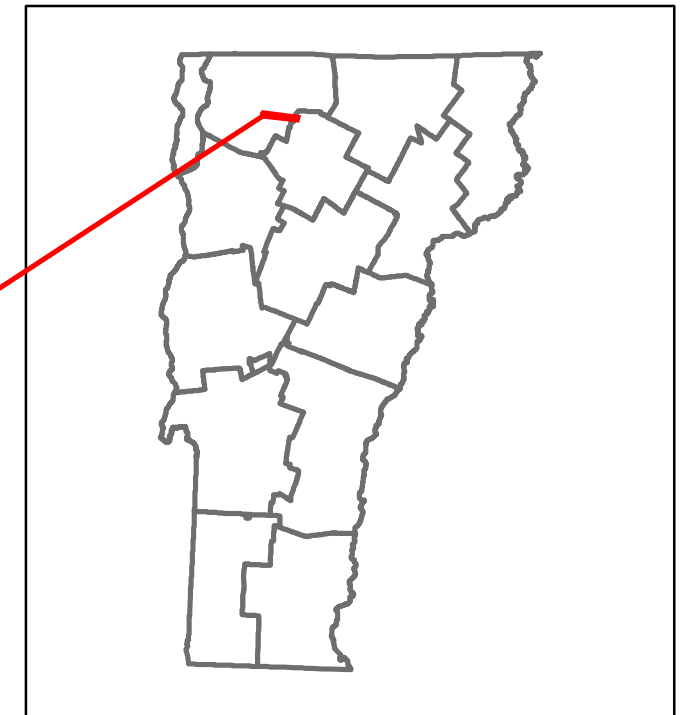


Route Log and Progress Chart

DRAFT

Please Note: Errors and Omissions May Exist.
Contact the VTrans Mapping Section with questions or concerns.

DISTRICT	TOWN	ROUTE
8	BAKERSFIELD	VT-36



STRUCTURE DESCRIPTIONS

- Culvert 11:**
Culvert - 1956
Structure No. 300298001106011
Length: 16'
Under Clearance: 9.0'
Facility Carried: VT36
Bridge Type: CGMPA
Features Intersected: BROOK
Maintenance: State
- Culvert 12:**
Culvert - 1956
Structure No. 200298001206012
Length: 22'
Facility Carried: VT 00036 ML
Bridge Type: TWIN MULTI PL ARCH
Features Intersected: BROOK
Maintenance/Ownership: State
- Culvert 13:**
Culvert - 1956
Structure No. 200298001306012
Length: 22'
Facility Carried: VT 00036 ML
Bridge Type: TWIN MULTI PL ARCH
Features Intersected: BROOK
Maintenance/Ownership: State
- Culvert 14:**
Culvert - 1953
Structure No. 300298001406011
Length: 18'
Under Clearance: 4.0'
Facility Carried: VT36
Bridge Type: (3) ACCGMP
Features Intersected: BROOK
Maintenance: State
- Culvert 15:**
Culvert - 2003
Structure No. 300298001506011
Length: 9'
Under Clearance: 5.0'
Facility Carried: VT36
Bridge Type: RC BOX
Features Intersected: BROOK
Maintenance: State

Historic Projects <ul style="list-style-type: none"> Unknown Bituminous Concrete Retreatment Resurface Bituminous Mix Skinny Mix Bituminous Seal Concrete Gravel Surface Treated Gravel Plant Mix Reclaimed Base and Bituminous Concrete 	Functional Class <ul style="list-style-type: none"> 1 - Interstate System 2 - Other Freeways and Expressways 3 - Principal Arterial 4 - Minor Arterial 5 - Major Collector 6 - Minor Collector 	Curves <ul style="list-style-type: none"> Left Right 	Road Widths (ft)	AADT (count)	Mileage by Functional Class By Sheet 0298 5 - Major collector 2.507	Mileage by Town By Sheet BAKERSFIELD - V036-0601 2.507 of 2.507	DISTRICT 8	TOWN BAKERSFIELD	Date: 11/14/16	ROUTE VT-36
Speed Zones 25 30 35 40 45 50 55 60 65	Grades grade up grade down	Traffic Counters (counter ID)	Crash Locations Fatal Injury Property Damage Only Unknown Crash Type	Page Total Mileage: 2.507 mi	Page Total Mileage: 2.507 mi	1 of 1 TWN mileage: 0.0 to 2.507	ETE mileage: 16.696 to 19.203			