

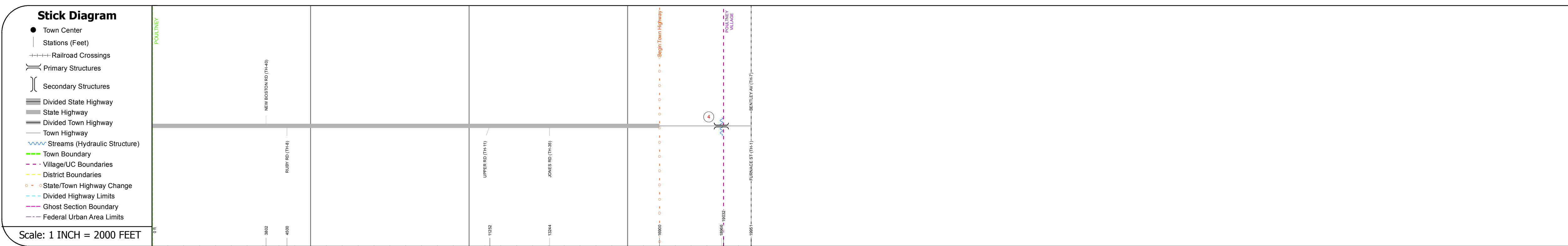
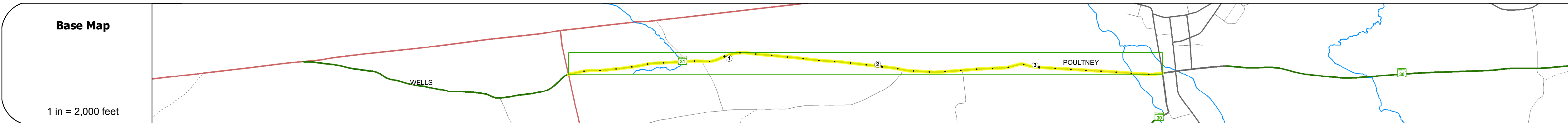
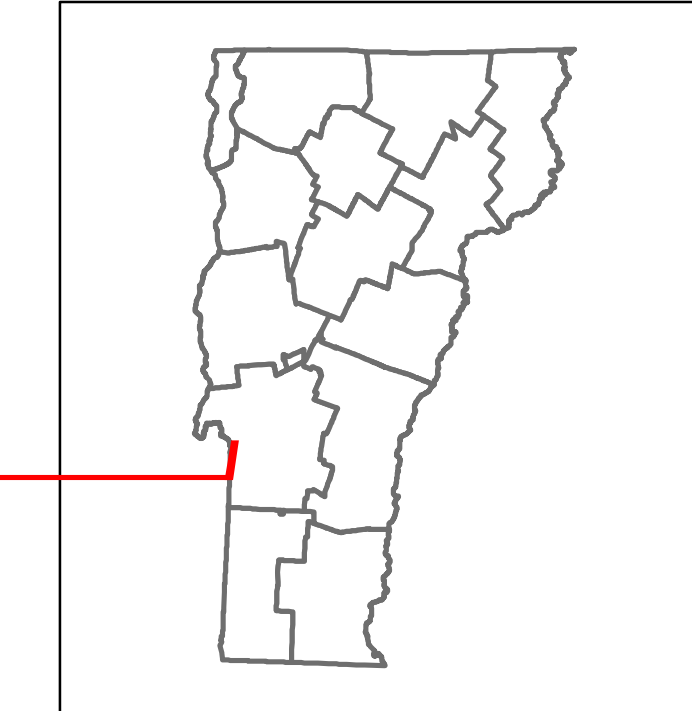


Route Log and Progress Chart

DRAFT

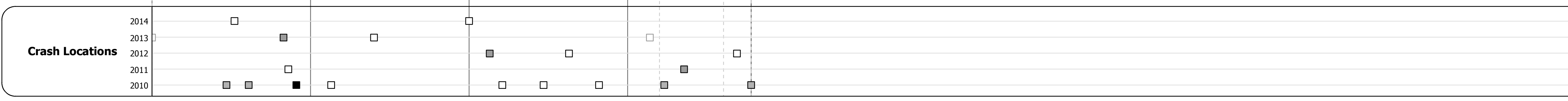
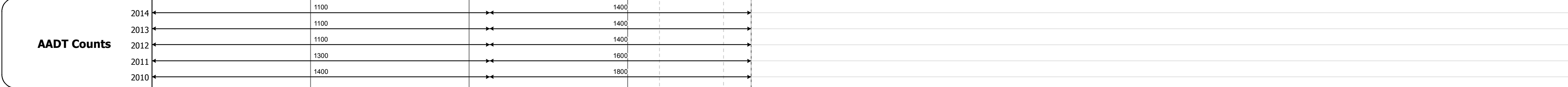









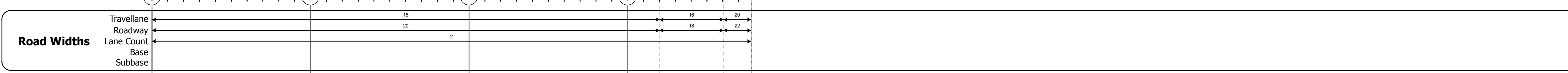
Please Note: Errors and Omissions May Exist.
Contact the VTrans Mapping Section with questions or concerns.

DISTRICT	TOWN	ROUTE
3	POULTNEY	VT-31



STRUCTURE DESCRIPTIONS

Bridge 4:
Truss - thru - 1923
Structure No: 200145000411172
Length: 130'
Height: 14.17'
Width: 20.9'
Facility Carried: VT 00031 ML
Bridge Type: STEEL THRU TRUSS
Features Intersected: POULTNEY RIVER
3
Maintenance/Ownership: Town



Historic Projects Unknown, Retreatment, Resurface, Bituminous Mix, Skinny Mix, Bituminous Seal Bituminous Concrete, Surface Treated Gravel, Cold Plane and Bituminous Concrete, Concrete, Reclaimed Base and Bituminous Concrete, Plant Mix	Functional Class 1 - Interstate System, 2 - Other Freeways and Expressways, 3 - Principal Arterial, 4 - Minor Arterial, 5 - Major Collector, 6 - Minor Collector	Curves Left (degrees), Right Grades grade up, grade down	Road Widths (ft) Traffic Counters (counter ID)	AADT (count)	Mileage by Functional Class By Sheet 0145 5 - Major Collector 3.779	Mileage by Town By Sheet POULTNEY - V031-1117 3.779 of 3.779	DISTRICT 3	TOWN POULTNEY	Date: 11/14/16	ROUTE VT-31 ETE mileage: 1.756 to 5.535
					Speed Zones 25, 30, 35, 40, 45, 50, 55, 60, 65					