

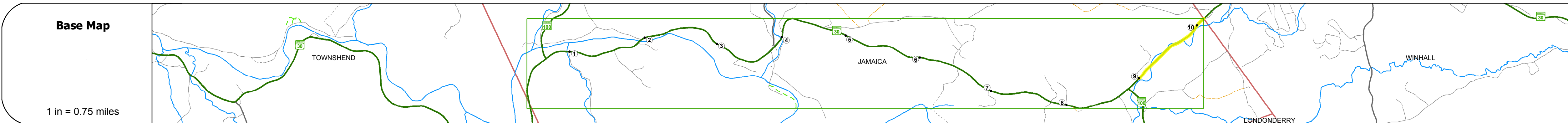
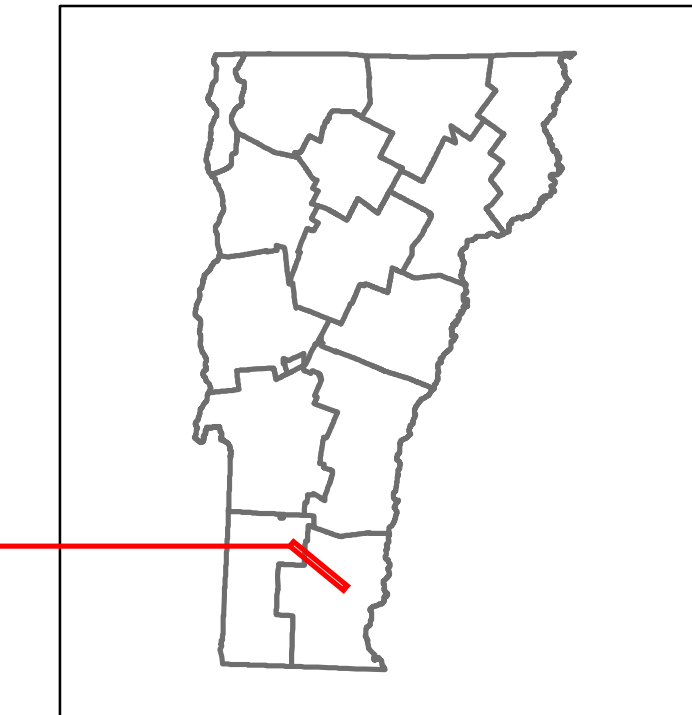


Route Log and Progress Chart

DRAFT

Please Note: Errors and Omissions May Exist.
Contact the VTrans Mapping Section with questions or concerns.




DISTRICT	TOWN	ROUTE
2	JAMAICA	VT-30



STRUCTURE DESCRIPTIONS

Bridge 40:
Stringer/multi-beam or girder - 1986
Structure No. 200015004013092
Length: 99'
Width: 32.7'
Facility Carried: VT 00030 ML
Bridge Type: ROLLED BEAM
Features Intersected: WINHALL RIVER
Surface: Bituminous
Maintenance/Ownership: State

Bridge 42:
Stringer/multi-beam or girder - 1930
Structure No. 200015004213092
Length: 108'
Width: 33.5'
Facility Carried: VT 00030 ML
Bridge Type: (2) SPAN ROLLED BEAM
Features Intersected: WINHALL RIVER
Surface: Bituminous
Maintenance/Ownership: State





Historic Projects

1988: STP 9519(1)S
1988: HMA 2818
1988: BBE 01C-16(S)
1982: HMA 2251
1980: F BBE 01S-14(S)
1980: FM P.A.

Maintenance Garage

District 2 - Londonderry Garage



National Highway System

--

Limited Access Highway

--

Traffic Counters

X120

AADT Counts

2014	3400
2013	3400
2012	3400
2011	3400
2010	3300

Crash Locations

2014	
2013	■
2012	□
2011	□
2010	□ □ □

Historic Projects Unknown, Retreatment, Resurface, Bituminous Mix, Skiny Mix, Bituminous Seal, Indicated plans available - http://vtransmap01.ad.state.vt.us/rp/cpr/D/webstore/	Functional Class 1- Interstate System, 2- Other Freeways and Expressways, 3- Principal Arterial, 4- Minor Arterial, 5- Major Collector, 6- Minor Collector	Curves Left (segreg), Right, Grades: grade up, grade down	Road Widths Traffic Counters (counter ID)	AADT Fatal, Property Damage Only, Injury, Unknown Crash Type	Mileage by Functional Class By Sheet 015-1 4 - Minor Arterial 1.119	Mileage by Town By Sheet JAMAICA - V030-1309 1.119 of 10.119	DISTRICT 2	TOWN JAMAICA	Date: 11/14/16	ROUTE VT-30 ETE mileage: 30.696 to 31.815
					Speed Zones 25, 30, 35, 40, 45, 50, 55, 60, 65	Page Total Mileage: 1.119 mi				