






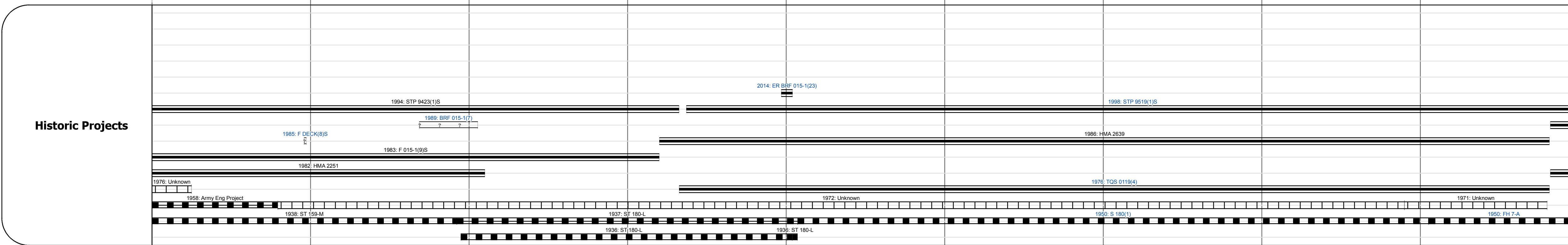
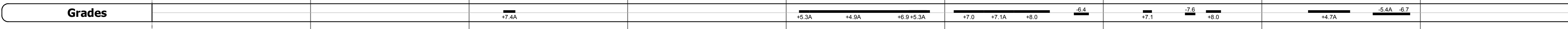
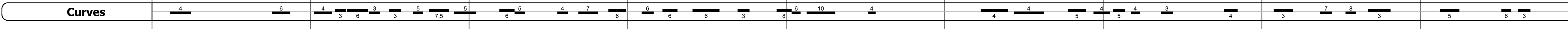
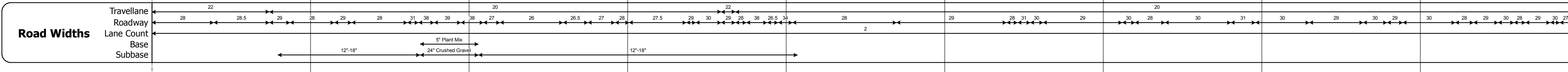
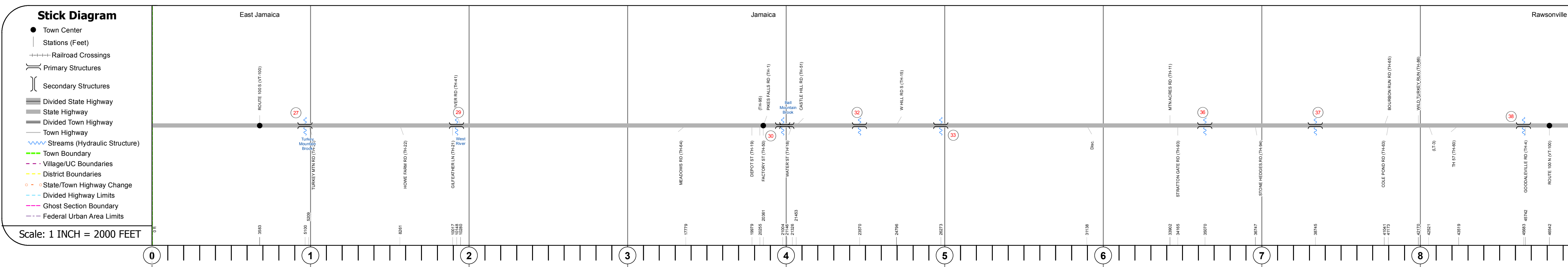
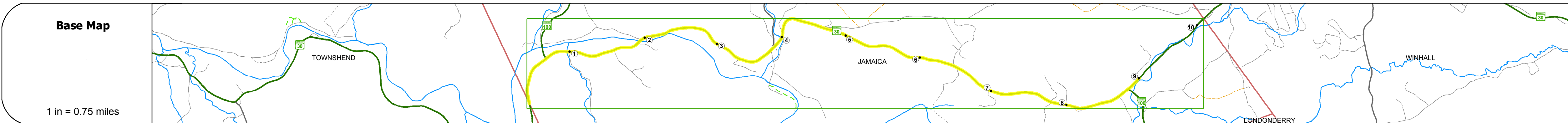
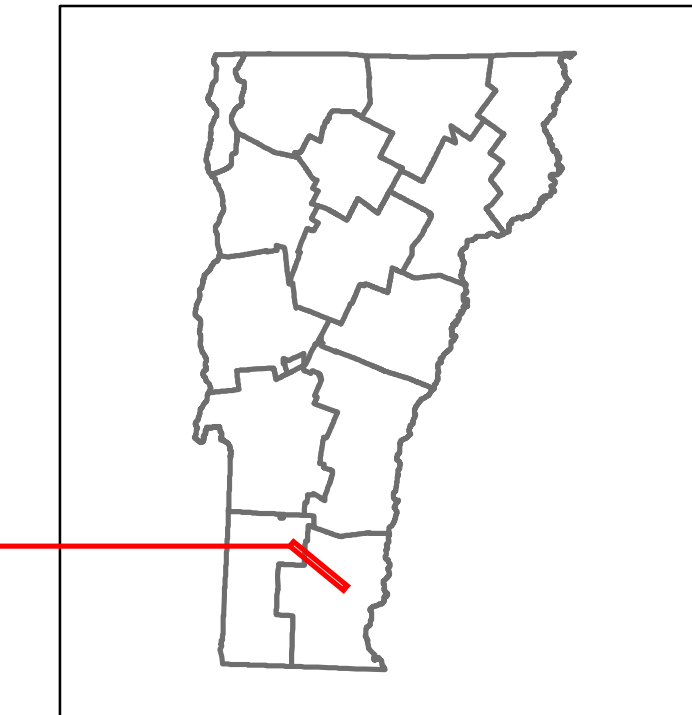


Route Log and Progress Chart

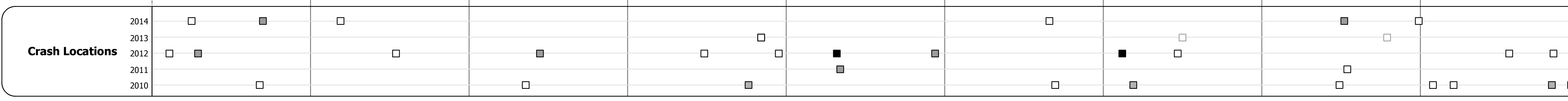
DRAFT

Please Note: Errors and Omissions May Exist.
Contact the VT Trans Mapping Section with questions or concerns.

DISTRICT	TOWN	ROUTE
2	JAMAICA	VT-30



Year	Station 0	Station 1	Station 2	Station 3	Station 4	Station 5	Station 6	Station 7	Station 8	Station 9	Station 10
2014	3000	2700	2900							2400	3400
2013	3000	2700	3000							2600	3400
2012	3000	2600	3200							2700	3400
2011	3000	2700	3200							2700	3400
2010	2900	2700	3100							2600	3300



STRUCTURE DESCRIPTIONS

- Bridge 27:** Stringer/multi-beam or girder - 1938
Structure No. 200015002713092
Length: 64'
Width: 27.3'
Facility Carried: VT 00030 ML
Bridge Type: ROLLED BEAM
Features Intersected: TURKEY MT. BROOK
Surface: Bituminous
Maintenance/Ownership: State
- Bridge 28:** Stringer/multi-beam or girder - 1988
Structure No. 200015002913092
Length: 210'
Width: 38.7'
Facility Carried: VT 00030 ML
Bridge Type: 2 SP CONT CURVED GIR
Features Intersected: WEST RIVER
Surface: Bituminous
Maintenance/Ownership: State
- Bridge 30:** Stringer/multi-beam or girder - 2013
Structure No. 200015003013092
Length: 133'
Width: 39.0'
Facility Carried: VT 00030 ML
Bridge Type: CURVED PLATE GIRDER
Features Intersected: BALL MTN. BROOK
Surface: Bituminous
Maintenance/Ownership: State
- Culvert 32:**
Culvert - 1950
Structure No. 300119003213091
Length: 12'
Under Clearance: 4.0'
Facility Carried: VT30
Bridge Type: R.C. BOX
Features Intersected: BROOK
Maintenance: State
- Culvert 33:**
Culvert - 1950
Structure No. 300015003313091
Length: 10'
Under Clearance: 4.0'
Facility Carried: VT30
Bridge Type: R.C. BOX
Features Intersected: BROOK
Maintenance: State
- Culvert 36:**
Culvert - 1938
Structure No. 300015003613091
Length: 8'
Under Clearance: 4.0'
Facility Carried: VT30
Bridge Type: R.C. BOX
Features Intersected: BROOK
Maintenance: State
- Culvert 37:**
Culvert - 1950
Structure No. 300015003713091
Length: 16'
Under Clearance: 7.0'
Facility Carried: VT30
Bridge Type: R.C. BOX
Features Intersected: BROOK
Maintenance: State
- Culvert 38:**
Culvert - 1950
Structure No. 300015003813091
Length: 18'
Under Clearance: 6.0'
Facility Carried: VT30
Bridge Type: TWIN ACCGMP
Features Intersected: BROOK
Maintenance: State

Historic Projects <ul style="list-style-type: none"> Unknown Bituminous Concrete Retreatment Resurface Bituminous Mix Skinny Mix Bituminous Seal 	Functional Class <ul style="list-style-type: none"> 1 - Interstate System 2 - Other 3 - Principal Arterial 4 - Minor Arterial 5 - Major Collector 6 - Minor Collector 	Curves <ul style="list-style-type: none"> Left Right 	Road Widths <ul style="list-style-type: none"> (ft) 	AADT <ul style="list-style-type: none"> (count) 	Mileage by Functional Class By Sheet 015-1 4 - Minor Arterial 9.000	Mileage by Town By Sheet JAMAICA - V030-1309 9.0 of 10.119	DISTRICT 2	TOWN JAMAICA	Date: 11/14/16	ROUTE VT-30
Speed Zones 25 30 35 40 45 50 55 60 65	Crash Locations <ul style="list-style-type: none"> Fatal Property Damage Only Injury Unknown Crash Type 	Traffic Counters (counter ID)	Grades <ul style="list-style-type: none"> grade up grade down 	Crash Locations (count)	Page Total Mileage: 9.000 mi	Page Total Mileage: 9.0 mi	1 of 2 TWN mileage: 0.0 to 9.0	ETE mileage: 21.696 to 30.696		