


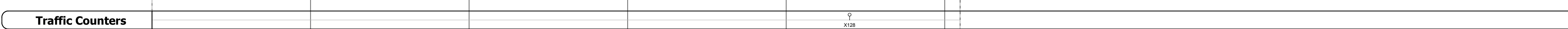

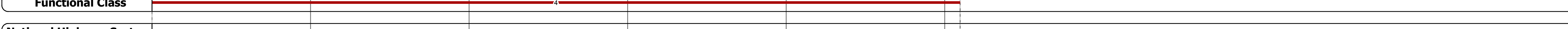





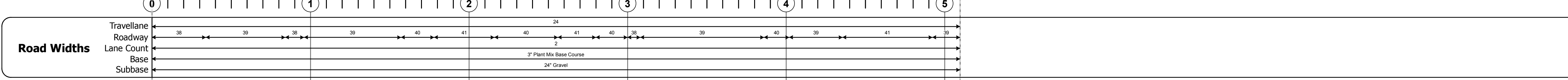
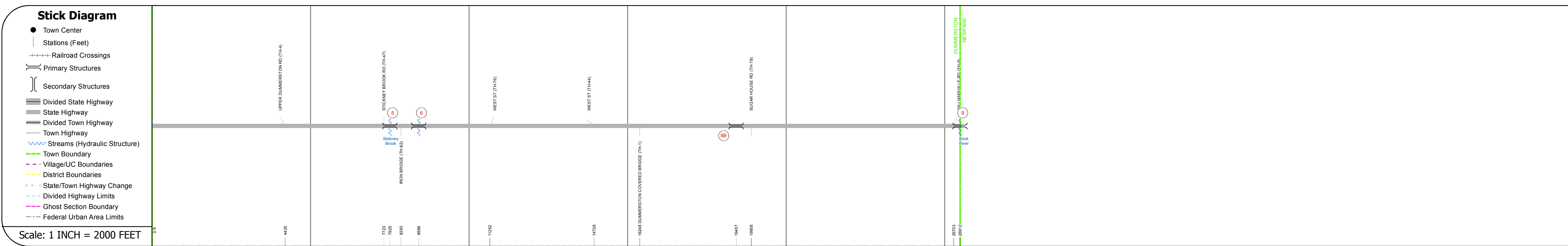
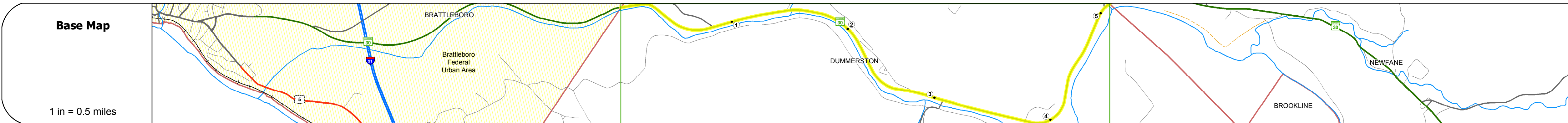
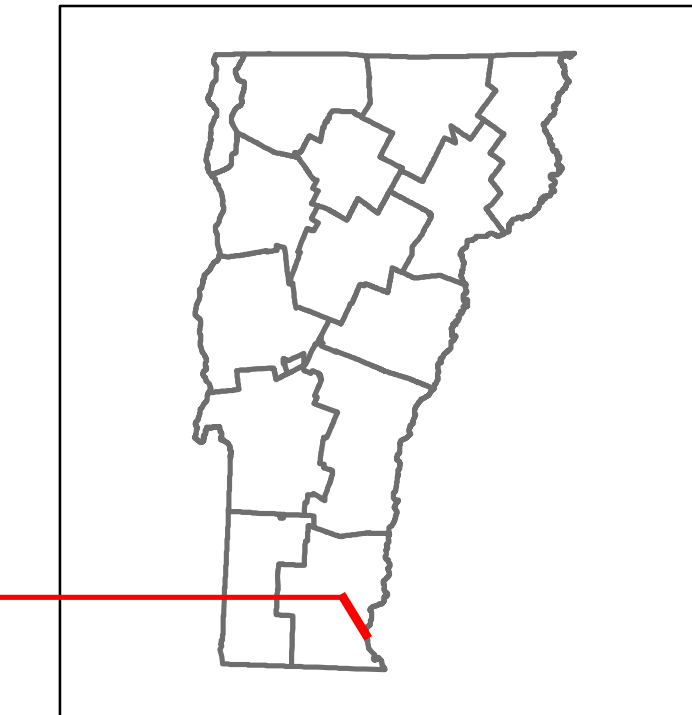


Route Log and Progress Chart

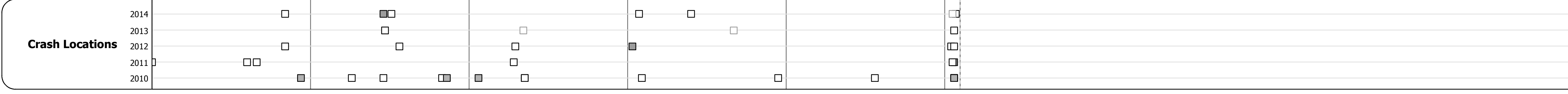
DRAFT

Please Note: Errors and Omissions May Exist.
Contact the VTrans Mapping Section with questions or concerns.

DISTRICT	TOWN	ROUTE
2	DUMMERSTON	VT-30



Year	0.0 - 0.25	0.25 - 0.5	0.5 - 0.75	0.75 - 1.0	1.0 - 1.25	1.25 - 1.5	1.5 - 1.75	1.75 - 2.0
2014	5600	6100	6900	8300	7000	5600		
2013	5500	6000	6600	6100	6700	5400		
2012	5500	6000	6300	5800	6400	5100		
2011	5500	6000	6400	5900	6600	5300		
2010	5400	5900	6400	5900	6700	5400		



STRUCTURE DESCRIPTIONS

Bridge 5:
Stringer/multi-beam or girder - 1952
Structure No. 200015000513052
Length: 84'
Width: 31.1'
Facility Carried: VT 00030 ML
Bridge Type: ROLLED BEAM
Features Intersected: STICKNEY BROOK
Surface: Bituminous
Maintenance/Ownership: State

Culvert 6:
Culvert - 1973
Structure No. 300015000613051
Length: 10'
Under Clearance: 7.0'
Facility Carried: VT30
Bridge Type: CGMPA
Features Intersected: BROOK
Maintenance: State

Culvert 6B:
Culvert - 1973
Structure No. 300015000613051
Length: 8'
Under Clearance: 8.0'
Facility Carried: VT30
Bridge Type: CGMPPA
Features Intersected: PEDESTRIAN PASS
Maintenance: State

Bridge 9:
Stringer/multi-beam or girder - 1972
Structure No. 200015000913052
Length: 156'
Width: 39.0'
Facility Carried: VT 00030 ML
Bridge Type: WELDED GIRDER
Features Intersected: ROCK RIVER
Surface: Bituminous
Maintenance/Ownership: State

Historic Projects Unknown, Retreatment, Resurface, Bituminous Mix, Skinny Mix, Bituminous Seal Bituminous Concrete, Surface Treated Gravel, Cold Plane and Bituminous Concrete, Reclaimed Base and Bituminous Concrete, Concrete, Gravel	Functional Class 1 - Interstate System, 2 - Other Freeways and Expressways, 3 - Principal Arterial, 4 - Minor Arterial, 5 - Major Collector, 6 - Minor Collector	Curves Left (segress), Right Grades grade up, grade down	Road Widths (ft) Traffic Counters (counter ID)	AAADT (count)	Crash Locations Fatal, Property Damage Only, Injury, Unknown Crash Type	Mileage by Functional Class By Sheet 015-1 4 - Minor Arterial 5.097 Page Total Mileage: 5.097 mi	Mileage by Town By Sheet DUMMERSTON - V030-1305 5.097 of 5.097 Page Total Mileage: 5.097 mi	DISTRICT 2	TOWN DUMMERSTON	Date: 11/14/16 1 of 1 TWN mileage: 0.0 to 5.097	ROUTE VT-30 ETE mileage: 3.58 to 8.677
---	--	---	---	-------------------------	---	--	---	----------------------	---------------------------	--	--