

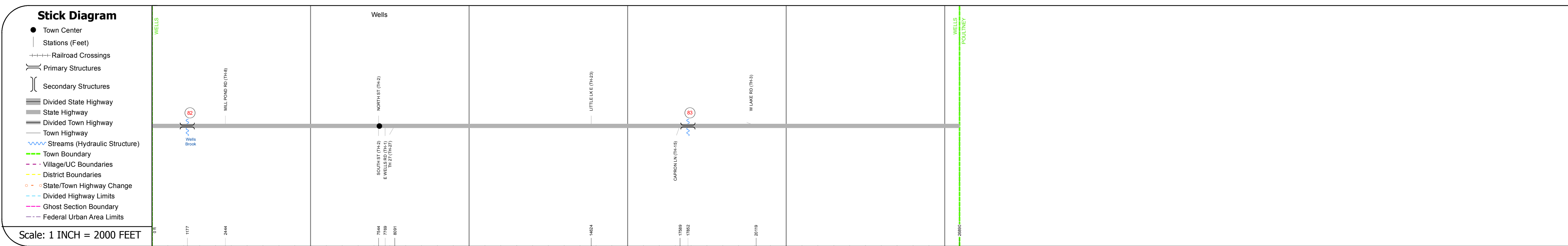
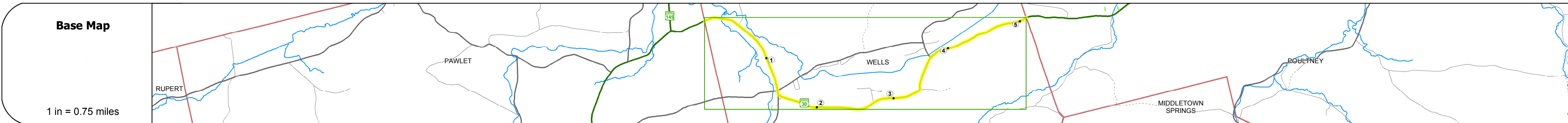
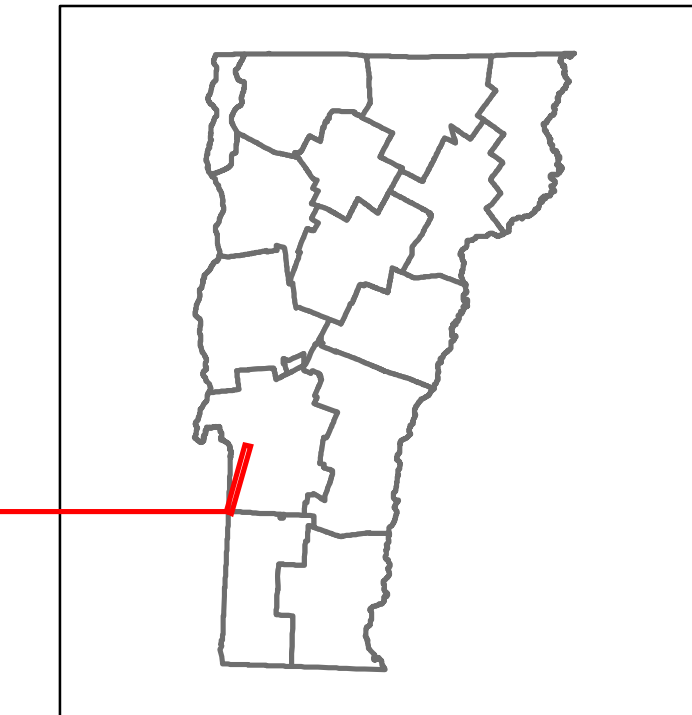


Route Log and Progress Chart

DRAFT

Please Note: Errors and Omissions May Exist.
Contact the VTTrans Mapping Section with questions or concerns.


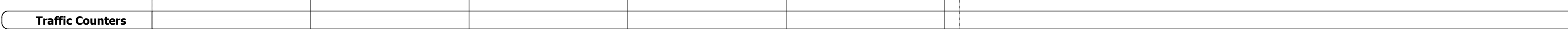

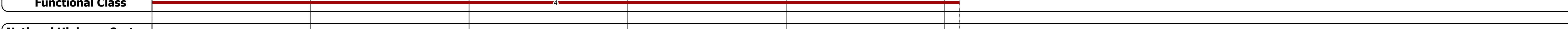

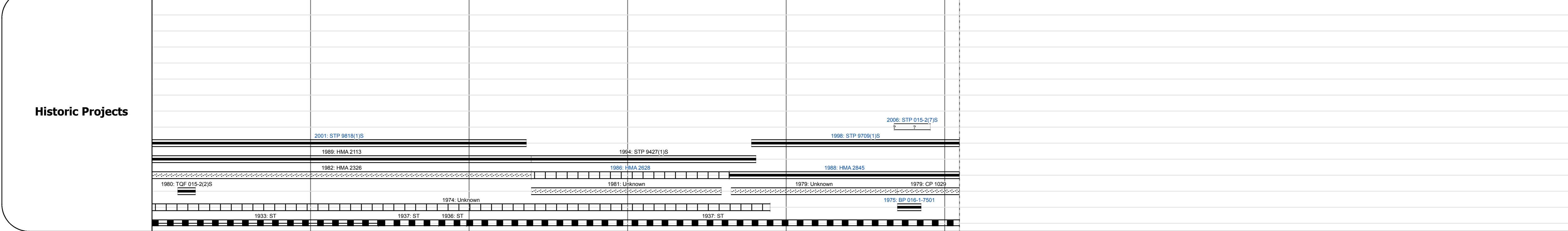

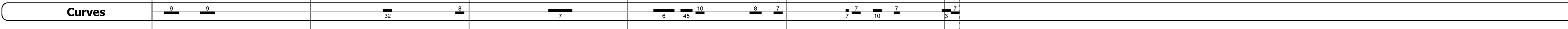
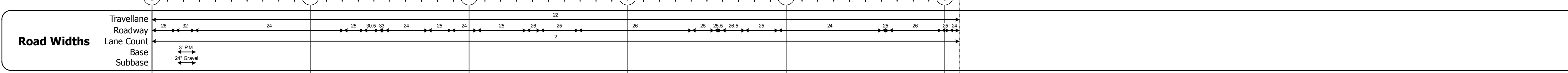
DISTRICT	TOWN	ROUTE
3	WELLS	VT-30



STRUCTURE DESCRIPTIONS

Bridge 82:
Tee Beam - 1932
Structure No. 200015008211262
Length: 38'
Width: 33.7'
Facility Carried: VT 00030 ML
Bridge Type: CONCRETE T-BEAM
Features Intersected: WELLS BROOK
Surface: Bituminous
Maintenance/Ownership: State

Culvert 83:
Culvert - 1977
Structure No. 300015008311261
Length: 8'
Under Clearance: 5.0'
Facility Carried: VT 30
Bridge Type: CGMPPA
Features Intersected: BROOK
Maintenance: State



AADT Counts

Year	Section 1	Section 2	Section 3	Section 4
2014	2500	1100	1100	1900
2013	2400	1100	1100	1900
2012	2400	1100	1100	1900
2011	2400	1100	1100	1900
2010	2400	1100	1100	1800

Crash Locations

Year	Section 1	Section 2	Section 3	Section 4
2014	0	0	0	0
2013	0	0	0	0
2012	1	0	0	0
2011	0	0	0	0
2010	0	0	0	0

Historic Projects Unknown, Retreatment, Resurface, Bituminous Mix, Skinny Mix, Bituminous Seal Bituminous Concrete, Surface Treated Gravel, Cold Plane and Bituminous Concrete, Reclaimed Base and Bituminous Concrete, Concrete	Functional Class 1 - Interstate System, 2 - Other Freeways and Expressways, 3 - Principal Arterial, 4 - Minor Arterial, 5 - Major Collector, 6 - Minor Collector	Curves Left (segreg), Right Grades grade up (segreg), grade down	Road Widths (ft) Traffic Counters (counter ID)	Crash Locations Fatal, Injury, Property Damage Only, Unknown Crash Type	Mileage by Functional Class By Sheet 015-2 4 - Minor Arterial 5.093 Page Total Mileage: 5.093 mi	Mileage by Town By Sheet WELLS - V030-1126 5.093 of 5.093 Page Total Mileage: 5.093 mi	DISTRICT 3	TOWN WELLS	Date: 11/14/16 1 of 1 TWN mileage: 0.0 to 5.093	ROUTE VT-30 ETE mileage: 59.572 to 64.665
---	--	---	---	---	--	--	----------------------	----------------------	--	---

For More Information Contact - Vermont Agency of Transportation, Policy, Planning and Intermodal Development Division - Mapping Section, 1 National Life Drive, Montpelier, VT 05633-5001 Telephone: 802-828-2600.