

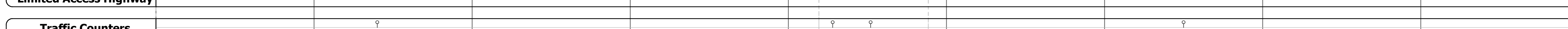




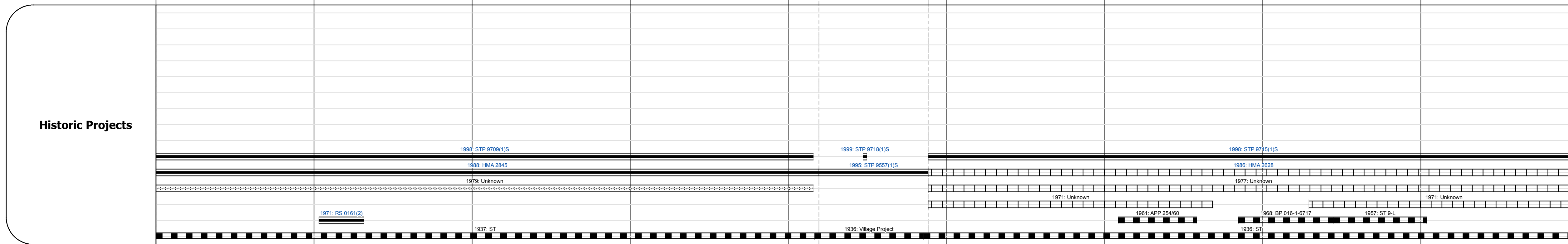

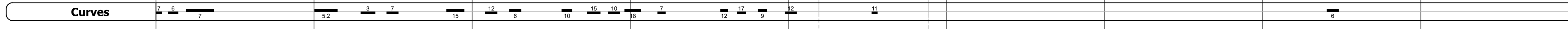
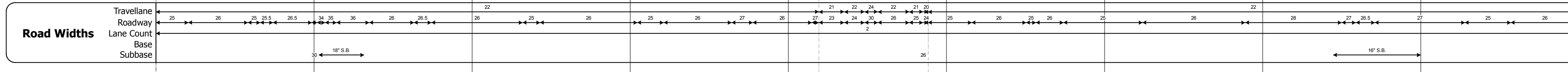
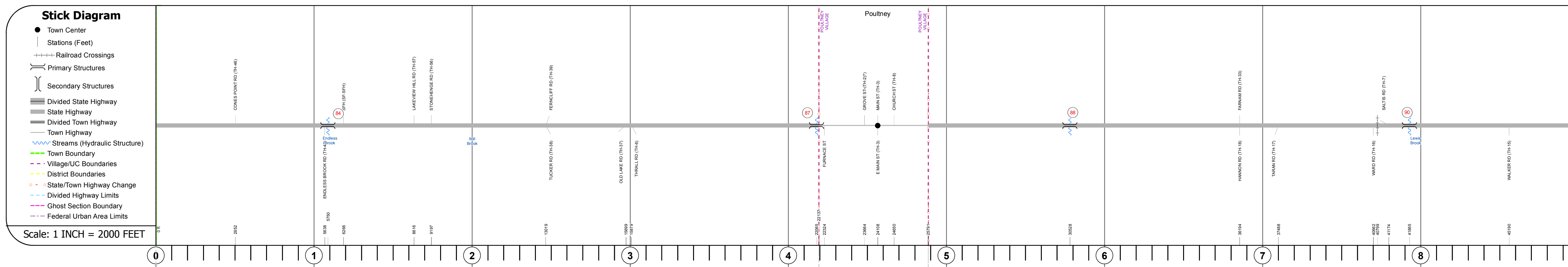
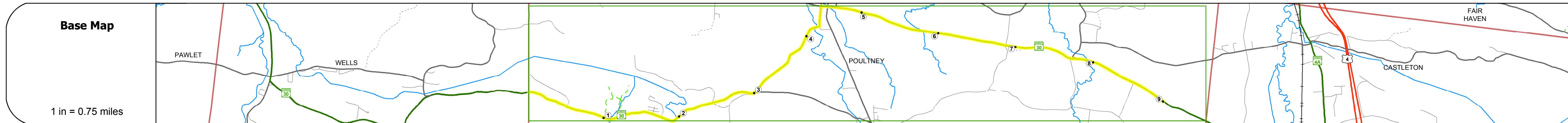
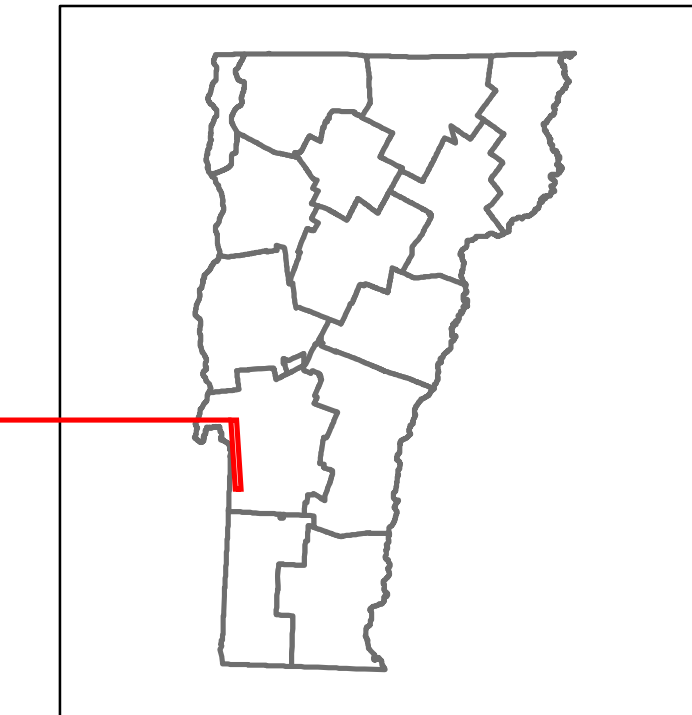


Route Log and Progress Chart

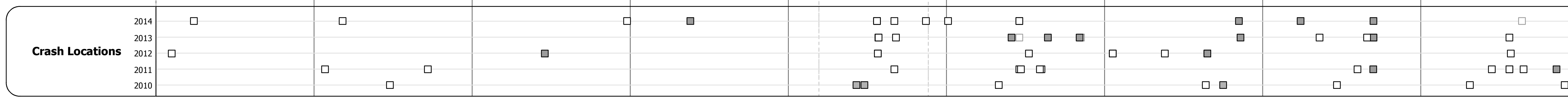
DRAFT

Please Note: Errors and Omissions May Exist.
Contact the VTrans Mapping Section with questions or concerns.

DISTRICT	TOWN	ROUTE
3	POULTNEY	VT-30



Year	Station 0+00	Station 1+00	Station 2+00	Station 3+00	Station 4+00	Station 5+00	Station 6+00	Station 7+00	Station 8+00
2014	1500	2200	2200	3500	3300				3500
2013	1500	2300	2200	3300	3200				3400
2012	1500	2300	2300	3200	3200				3400
2011	1600	2400	2400	3200	3300				3400
2010	1700	2500	2500	3100	3400				3400



STRUCTURE DESCRIPTIONS

Bridge 84:
Slab - 1930
Structure No. 200015008411172
Length: 28'
Width: 33.5'
Facility Carried: VT 00030 ML
Bridge Type: CONCRETE SLAB
Features Intersected: ENDLESS BROOK
Surface: Bituminous
Maintenance/Ownership: State

Bridge 87:
Stringer/multi-beam or girder - 1939
Structure No. 200015008711172
Length: 148'
Width: 25.8'
Facility Carried: VT 00030 ML
Bridge Type: 2 SPAN ROLLED BEAM
Features Intersected: POULTNEY RIVER
Surface: Bituminous
Maintenance/Ownership: State

Culvert 88:
Culvert - 1931
Structure No. 300015008811171
Length: 12'
Width: 33.6'
Under Clearance: 3.0'
Facility Carried: VT30
Bridge Type: R/C BOX
Features Intersected: BROOK
Maintenance: State

Culvert 90:
Culvert - 1957
Structure No. 300015009011171
Length: 13'
Under Clearance: 12.0'
Facility Carried: VT30
Bridge Type: CONC. RIGID FRAME
Features Intersected: BROOK
Maintenance: State

Historic Projects Unknown, Retreatment, Resurface, Bituminous Mix, Skiny Mix, Bituminous Seal Bituminous Concrete, Surface Treated Gravel, Cold Plane and Plant Mix, Reclaimed Base and Bituminous Concrete, Concrete, Gravel	Functional Class 1 - Interstate System, 2 - Other Freeways and Expressways, 3 - Principal Arterial, 4 - Minor Arterial, 5 - Major Collector, 6 - Minor Collector	Curves Left (segreg), Right Grades grade up, grade down	Road Widths (ft) Traffic Counters (counter ID)	AAADT (count)	Mileage by Functional Class By Sheet 015-2 4 - Minor Arterial 9.000	Mileage by Town By Sheet POULTNEY - V030-1117 9.0 of 9.591	DISTRICT 3	TOWN POULTNEY	Date: 11/14/16	ROUTE VT-30 ETE mileage: 64.665 to 73.665	
Page Total Mileage: 9.000 mi						Page Total Mileage: 9.0 mi					

For More Information Contact - Vermont Agency of Transportation, Policy, Planning and Intermodal Development Division - Mapping Section, 1 National Life Drive, Montpelier, VT 05633-5001 Telephone: 802-828-2600.