

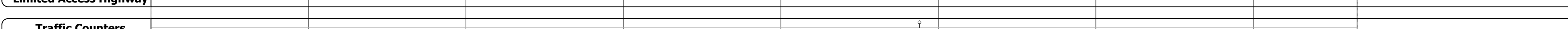




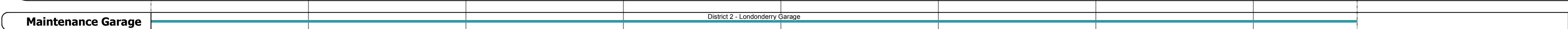
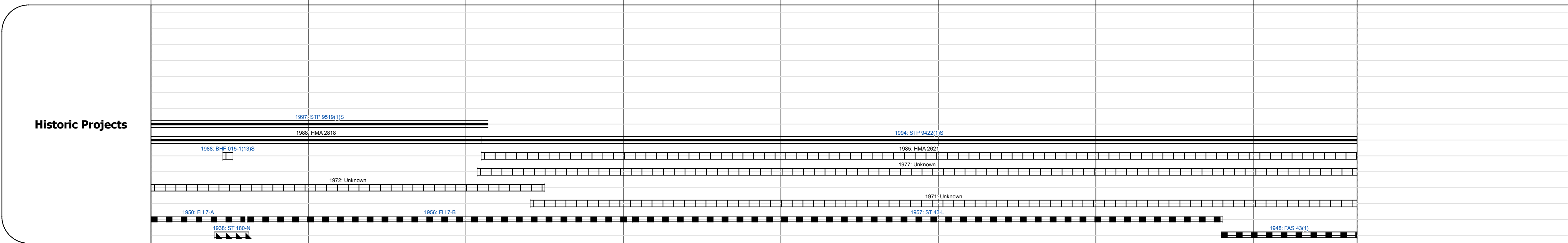
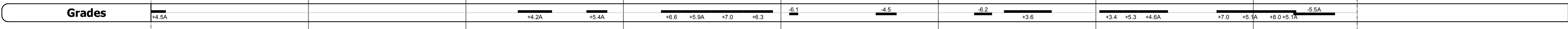
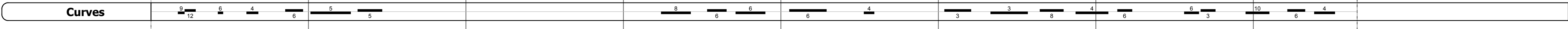
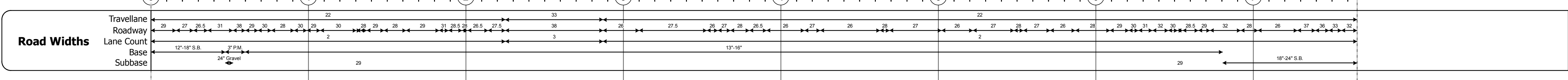

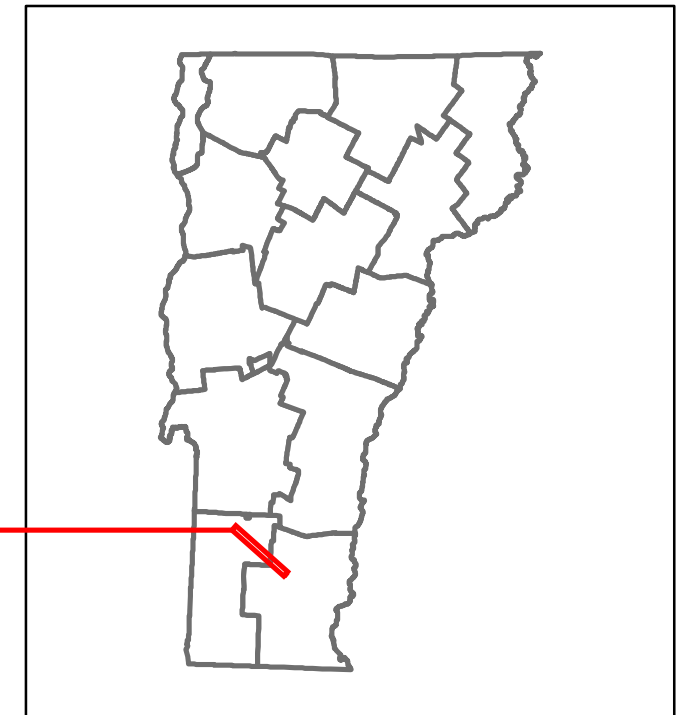


Route Log and Progress Chart

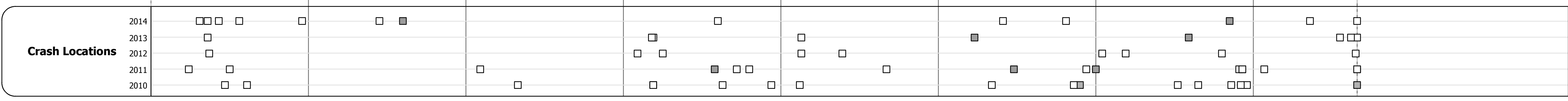
DRAFT

Please Note: Errors and Omissions May Exist.
Contact the VTrans Mapping Section with questions or concerns.

DISTRICT	TOWN	ROUTE
1	WINHALL	VT-30



Year	Station 0-1	Station 1-2	Station 2-3	Station 3-4	Station 4-5	Station 5-6	Station 6-7
2014	3400	4100	3700	2900			2800
2013	3400	4100	3900	3000			2900
2012	3400	4000	4000	3100			3000
2011	3400	4000	3700	2900			2800
2010	3300	3900	3300	2600			2500



STRUCTURE DESCRIPTIONS

Bridge 43:
Stringer/multi-beam or girder - 1938
Structure No. 200015004302162
Length: 170'
Width: 39.5'
Facility Carried: VT 00030 ML
Bridge Type: 3 SPN CONT ROLLED BM
Features Intersected: WINHALL RIVER
Surface: Bituminous
Maintenance/Ownership: State

Culvert 45:
Culvert - 1956
Structure No. 300015004502161
Length: 12'
Under Clearance: 7.0'
Facility Carried: VT30
Bridge Type: CGMPPA
Features Intersected: BROOK
Maintenance: State

Culvert 46:
Culvert - 1956
Structure No. 300015004602161
Length: 12'
Under Clearance: 5.67'
Facility Carried: VT30
Bridge Type: CGMPPA
Features Intersected: BROOK
Maintenance: State

Culvert 47:
Culvert - 2015
Structure No. 300015004702161
Length: 12'
Under Clearance: 5.0'
Facility Carried: VT30
Bridge Type: BOX CULVERT
Features Intersected: BROOK
Maintenance: State

Culvert 52:
Culvert - 2015
Structure No. 300015005202161
Length: 12'
Under Clearance: 5.0'
Facility Carried: VT30
Bridge Type: BOX CULVERT
Features Intersected: BROOK
Maintenance: State

Historic Projects <ul style="list-style-type: none"> Unknown Retreatment Resurface Bituminous Mix Skinny Mix Bituminous Seal 	Functional Class <ul style="list-style-type: none"> 1 - Interstate System 2 - Other 3 - Principal Arterial 4 - Minor Arterial 5 - Major Collector 6 - Minor Collector 	Curves <ul style="list-style-type: none"> Left Right 	Road Widths (ft)	AADT (count)	Mileage by Functional Class By Sheet 015-1 4 - Minor Arterial 7.659	Mileage by Town By Sheet WINHALL - V030-0216 Ghost Section - (VT-11, MM 3.153 to 0.000) 7.659 of 7.659	DISTRICT 1	TOWN WINHALL	Date: 11/14/16	ROUTE VT-30 ETE mileage: 31.815 to 39.474
Speed Zones 25 30 35 40 45 50 55 60 65	Grades grade up grade down	Traffic Counters (counter ID)	Crash Locations Fatal Property Damage Only Injury Unknown Crash Type	Page Total Mileage: 7.659 mi	Page Total Mileage: 7.659 mi	1 of 2 TWN mileage: 0.0 to 7.659				

For More Information Contact - Vermont Agency of Transportation, Policy, Planning and Intermodal Development Division - Mapping Section, 1 National Life Drive, Montpelier, VT 05633-5001 Telephone: 802-828-2600.