

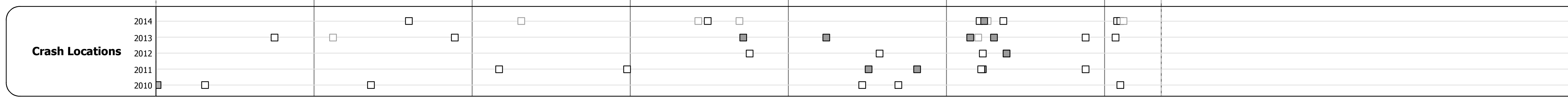
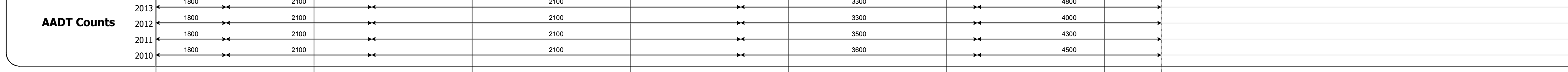

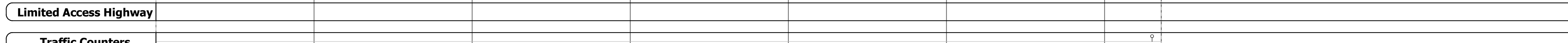
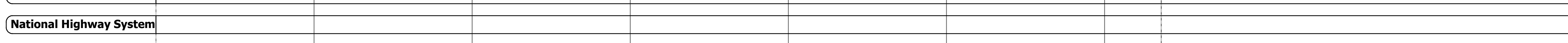
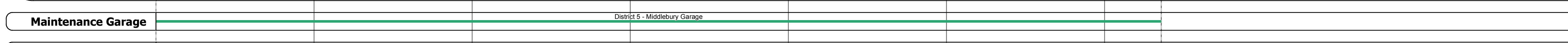


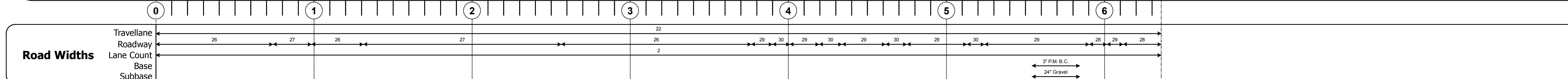
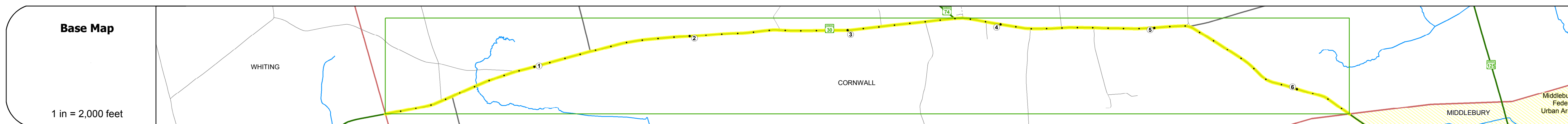
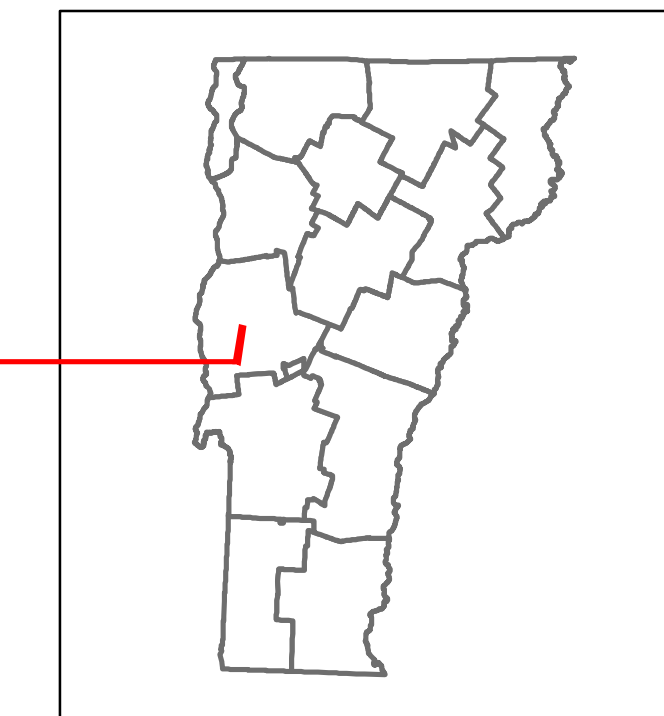


# Route Log and Progress Chart

**DRAFT**

Please Note: Errors and Omissions May Exist.  
Contact the VTrans Mapping Section with questions or concerns.

DISTRICT	TOWN	ROUTE
5	CORNWALL	VT-30



## STRUCTURE DESCRIPTIONS

--

<b>Historic Projects</b> Unknown, Bituminous Concrete, Retreatment, Resurface, Bituminous Mix, Skinny Mix, Bituminous Seal Surface Treated Gravel, Plant Mix, Reclaimed Base and Bituminous Concrete	<b>Functional Class</b> 1 - Interstate System, 2 - Other Freeways and Expressways, 3 - Principal Arterial, 4 - Minor Arterial, 5 - Major Collector, 6 - Minor Collector	<b>Curves</b> Left (segreg), Right <b>Grades</b> grade up, grade down	<b>Road Widths</b> (ft) <b>Traffic Counters</b> (counter ID)	<b>AADT</b> (count)	<b>Crash Locations</b> Fatal, Property Damage Only, Injury, Unknown Crash Type	<b>Mileage by Functional Class By Sheet</b> 0161 5 - Major collector 6.359	<b>Mileage by Town By Sheet</b> CORNWALL - V030-0104 6.359 of 6.359	<b>DISTRICT</b> 5	<b>TOWN</b> CORNWALL	<b>Date:</b> 11/14/16 <b>Page:</b> 1 of 1 <b>TWN mileage:</b> 0.0 to 6.359	<b>ROUTE</b> VT-30 ETE mileage: 97.314 to 103.673
--	--	--	---	------------------------	---	---	--	----------------------	-------------------------	--	---