




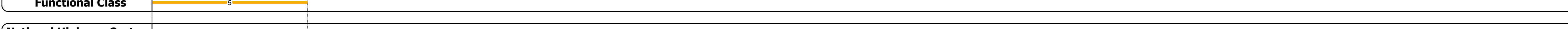





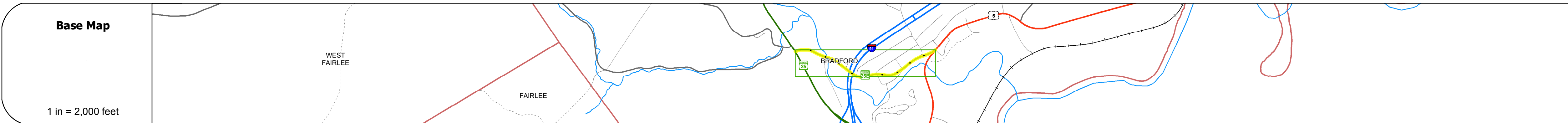
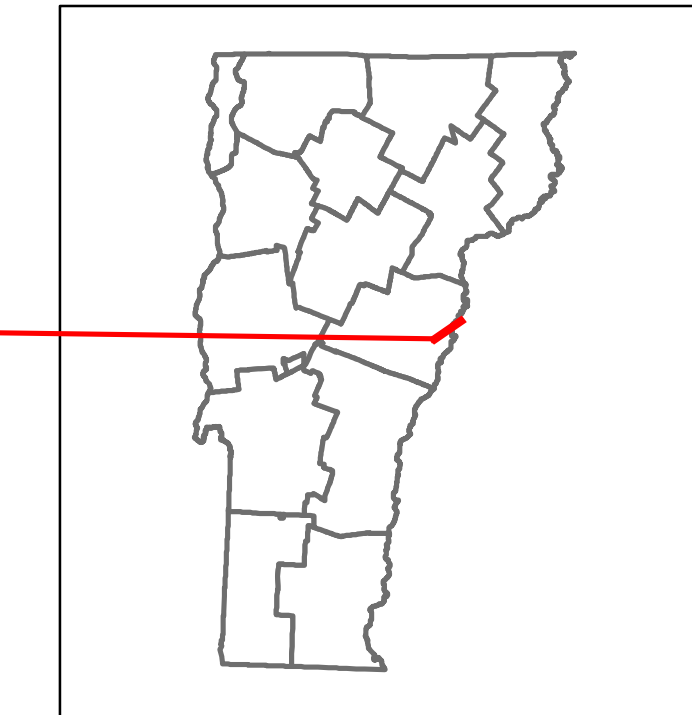


Route Log and Progress Chart

DRAFT

Please Note: Errors and Omissions May Exist.
Contact the VTrans Mapping Section with questions or concerns.

DISTRICT	TOWN	ROUTE
7	BRADFORD	VT-25B



STRUCTURE DESCRIPTIONS

Bridge 1:
Stringer/multi-beam or girder - 1933
Structure No. 200191000109012
Length: 159'
Width: 20.5'
Facility Carried: VT 0025B ALT
Bridge Type: 3-SPAN ROLLED BEAM
Features Intersected: WAITS RIVER
Surface: Bituminous
Maintenance/Ownership: State

Bridge 60S:
Stringer/multi-beam or girder - 1973
Structure No. 200091060S09012
Length: 160'
Width: 39.6'
Under Clearance: 25.33'
Facility Carried: 1 00091 ML
Bridge Type: WELDED PLATE GIRDER
Features Intersected: I 91 OVER VT 25B
Surface: Bituminous
Maintenance/Ownership: State

Bridge 60N:
Stringer/multi-beam or girder - 1973
Structure No. 200091060N09012
Length: 136'
Width: 39.5'
Under Clearance: 14.42'
Facility Carried: 1 00091 ML
Bridge Type: WELDED PLATE GIRDER
Features Intersected: I 91 OVER VT 25B
Surface: Bituminous
Maintenance/Ownership: State

Culvert 3:
Culvert - 1981
Structure No. 300191000309011
Length: 7'
Under Clearance: 5.0'
Facility Carried: VT25B
Bridge Type: CGMPPA
Features Intersected: BROOK
Maintenance: State

Historic Projects Unknown, Retreatment, Resurface, Bituminous Mix, Skinny Mix, Bituminous Seal Bituminous Concrete, Surface Treated Gravel, Cold Plane and Bituminous Concrete, Concrete, Gravel, Reclaimed Base and Bituminous Concrete	Functional Class 1- Interstate System, 2- Other Freeways and Expressways, 3- Principal Arterial, 4- Minor Arterial, 5- Major Collector, 6- Minor Collector	Curves Left (degrees), Right Grades grade up, grade down	Road Widths (ft) Traffic Counters (counter ID)	AADT (count) Crash Locations Fatal, Injury, Property Damage Only, Unknown Crash Type	Mileage by Functional Class By Sheet 0191 5 - Major collector 0.981	Mileage by Town By Sheet BRADFORD - V025B0901 0.981 of 0.981	DISTRICT 7	TOWN BRADFORD	Date: 11/14/16	ROUTE VT-25B ETE mileage: 0.0 to 0.981
					Speed Zones 25, 30, 35, 40, 45, 50, 55, 60, 65					