



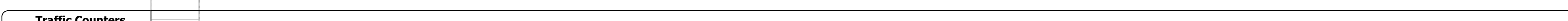


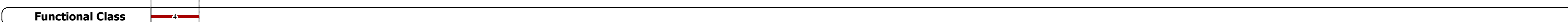





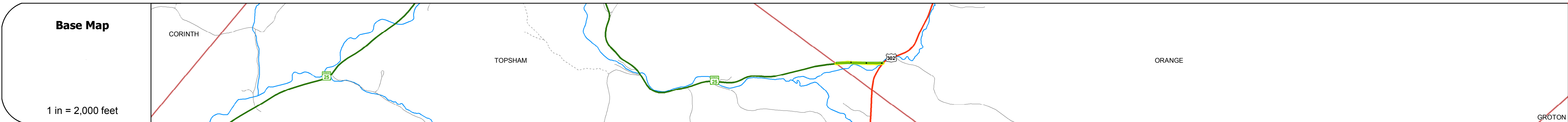
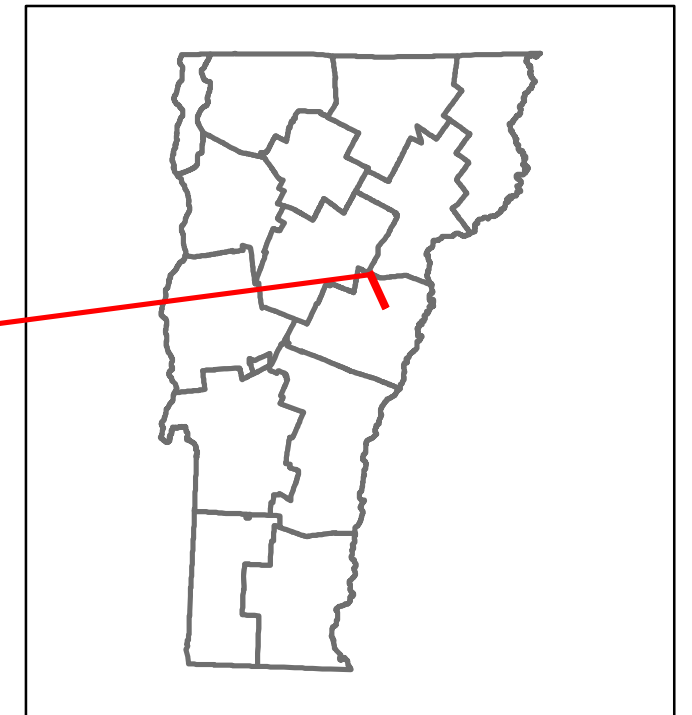


# Route Log and Progress Chart

**DRAFT**

Please Note: Errors and Omissions May Exist.  
Contact the VTrans Mapping Section with questions or concerns.

DISTRICT	TOWN	ROUTE
7	ORANGE	VT-25



STRUCTURE DESCRIPTIONS	
Bridge 24:	
Slab - 1929	
Structure No. 300031002409081	
Length: 21'	
Width: 32.1'	
Under Clearance: 5.0'	
Facility Carried: VT25	
Bridge Type: CONCRETE SLAB	
Features Intersected: BROOK	
Surface: Bituminous	
Maintenance: State	

<b>Historic Projects</b> Unknown, Retreatment, Resurface, Bituminous Mix, Skinny Mix, Bituminous Seal, Bituminous Concrete, Cold Plane and Plant Mix, Reclaimed Base and Bituminous Concrete, Surface Treated Gravel, Concrete, Gravel	<b>Functional Class</b> 1- Interstate System, 2- Other Freeways and Expressways, 3- Principal Arterial, 4- Minor Arterial, 5- Major Collector, 6- Minor Collector	<b>Curves</b> Left (segress), Right, Grades: grade up, grade down	<b>Road Widths</b> (ft), Traffic Counters (counter ID)	<b>AADT</b> (count), Crash Locations: Fatal, Property Damage Only, Injury, Unknown Crash Type	<b>Mileage by Functional Class By Sheet</b> 031-1 4 - Minor Arterial 0.306	<b>Mileage by Town By Sheet</b> ORANGE - V025-0908 0.306 of 0.306	<b>DISTRICT</b> 7	<b>TOWN</b> ORANGE	<b>Date:</b> 11/14/16	<b>ROUTE</b> VT-25 ETE mileage: 17.433 to 17.739
<b>Page Total Mileage: 0.306 mi</b>						<b>Page Total Mileage: 0.306 mi</b>				