


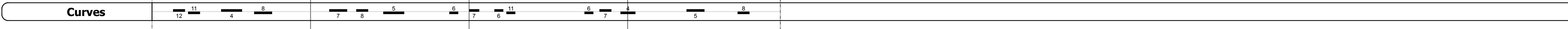
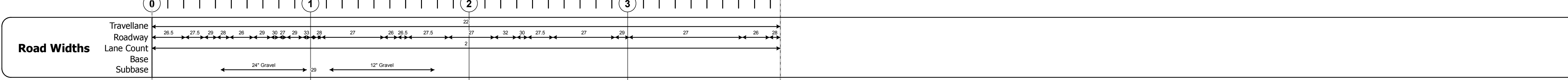
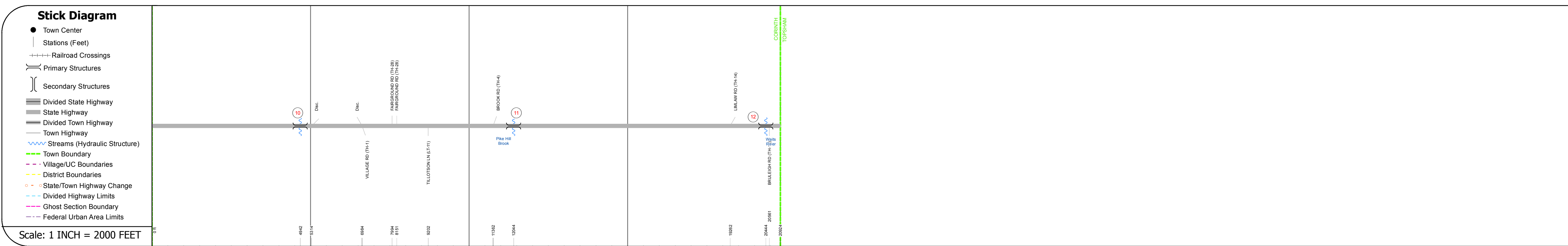
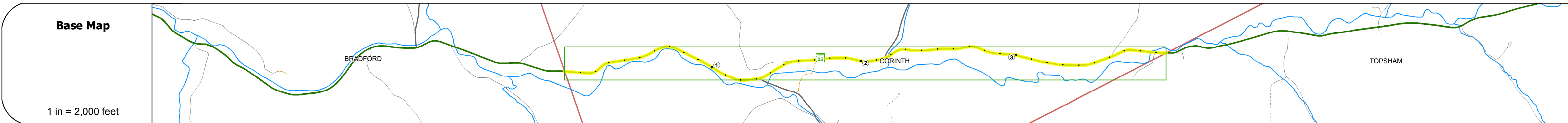
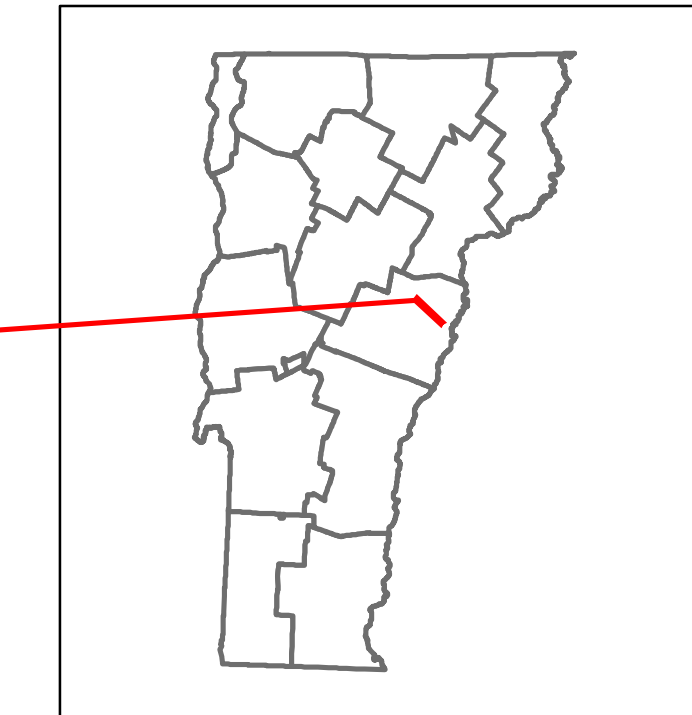


Route Log and Progress Chart

DRAFT

Please Note: Errors and Omissions May Exist.
Contact the VTrans Mapping Section with questions or concerns.

DISTRICT	TOWN	ROUTE
7	CORINTH	VT-25



Maintenance Garage District 7 - Bradford Garage

Speed Zone

Functional Class 4

National Highway System

Limited Access Highway

Traffic Counters N142

AADT Counts

2014	2300	2100	1900
2013	2300	2200	1900
2012	2300	2200	1900
2011	2300	2200	1900
2010	2300	2200	1800

Crash Locations

2014				
2013	□			□
2012	■	□	□	
2011				□
2010	□	□	□	□

STRUCTURE DESCRIPTIONS

Culvert 10:
Culvert - 1947
Structure No. 300031001009051
Length: 17'
Under Clearance: 7.0'
Facility Carried: VT25
Bridge Type: CGMPA
Features Intersected: BROOK
Maintenance: State

Bridge 11:
Slab - 1930
Structure No. 300031001109051
Length: 19'
Width: 33.7'
Under Clearance: 9.0'
Facility Carried: VT25
Bridge Type: CONCRETE SLAB
Features Intersected: PIKE HILL BROOK
Surface: Bituminous
Maintenance: State

Bridge 12:
Tee Beam - 1928
Structure No. 200031001209052
Length: 44'
Width: 25.9'
Facility Carried: VT 00025 ML
Bridge Type: T-BEAM WIDE W RLD BM
Features Intersected: WAITS RIVER
Surface: Bituminous
Maintenance/Ownership: State

<p>Historic Projects</p> <ul style="list-style-type: none"> Unknown Retreatment Resurface Bituminous Mix Skinny Mix Bituminous Seal <p>Surface Treated</p> <ul style="list-style-type: none"> Gravel Plant Mix Reclaimed Base and Bituminous Concrete <p>Speed Zones</p> <p>25 30 35 40 45 50 55 60 65</p>	<p>Functional Class</p> <ul style="list-style-type: none"> 1 - Interstate System 2 - Other Freeways and Expressways 3 - Principal Arterial 4 - Minor Arterial 5 - Major Collector 6 - Minor Collector 	<p>Curves</p> <ul style="list-style-type: none"> Left (segres) Right <p>Grades</p> <ul style="list-style-type: none"> grade up grade down 	<p>Road Widths</p> <p>(ft)</p>	<p>Traffic Counters</p> <p>(counter ID)</p>	<p>AADT</p> <p>(count)</p>	<p>Crash Locations</p> <ul style="list-style-type: none"> Fatal Injury Property Damage Only Unknown Crash Type 	<p>Mileage by Functional Class By Sheet</p> <p>031-1 4 - Minor Arterial 3.963</p>	<p>Mileage by Town By Sheet</p> <p>CORINTH - V025-0905 3.963 of 3.963</p>	<p>DISTRICT</p> <p>7</p>	<p>TOWN</p> <p>CORINTH</p>	<p>Date: 11/14/16</p>	<p>ROUTE</p> <p>VT-25</p> <p>ETE mileage: 7.032 to 10.995</p>
<p>Page Total Mileage: 3.963 mi</p>						<p>Page Total Mileage: 3.963 mi</p>						