

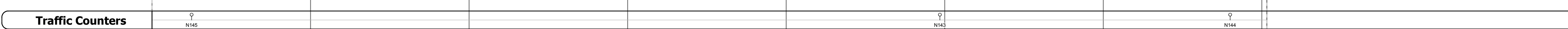

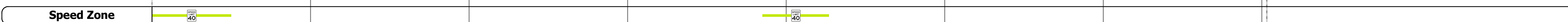
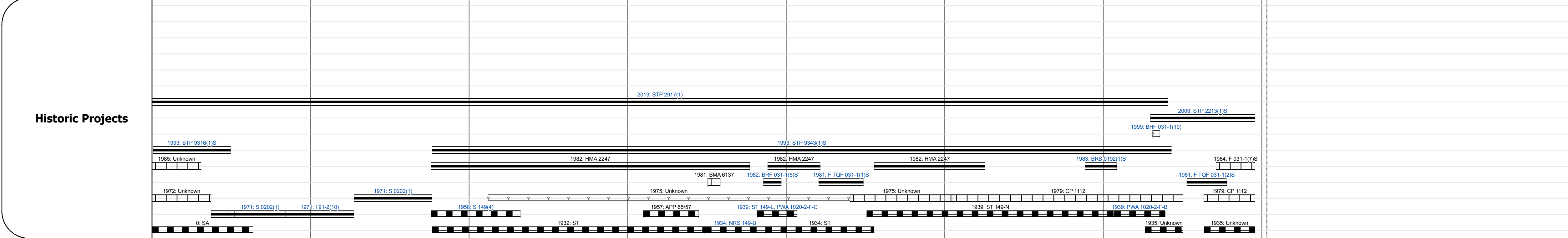
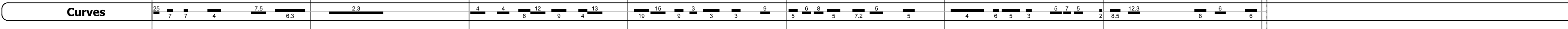
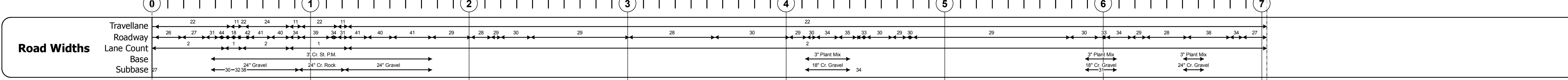
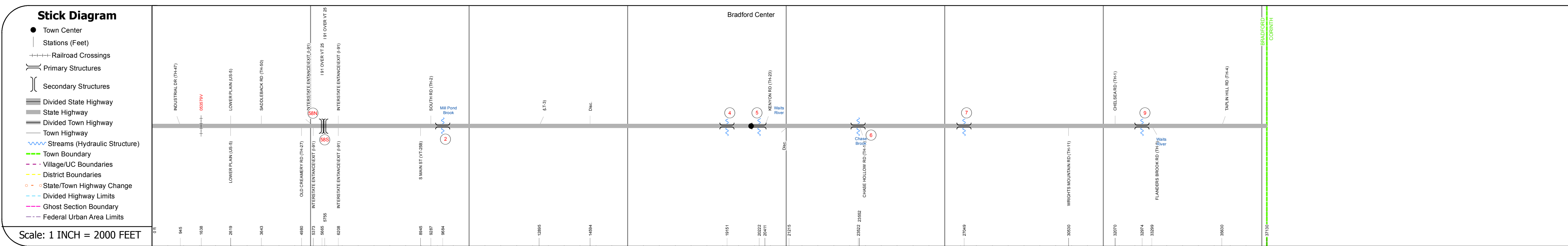
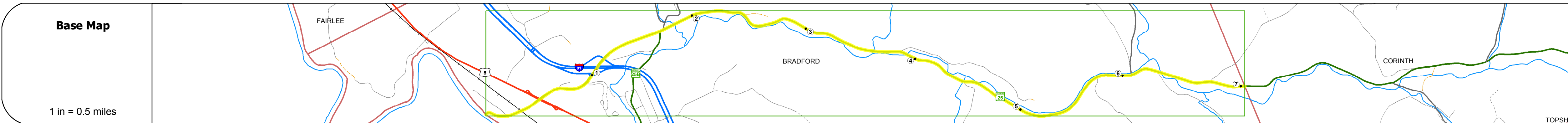
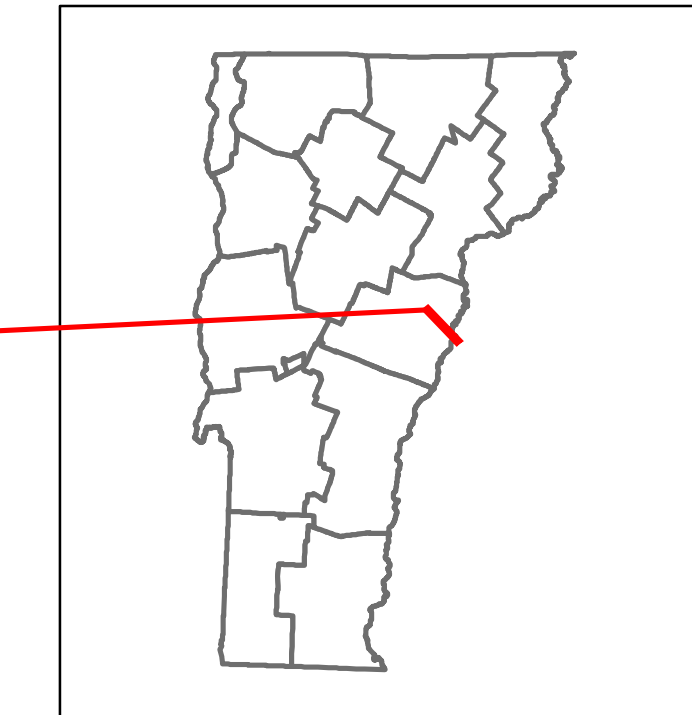


# Route Log and Progress Chart

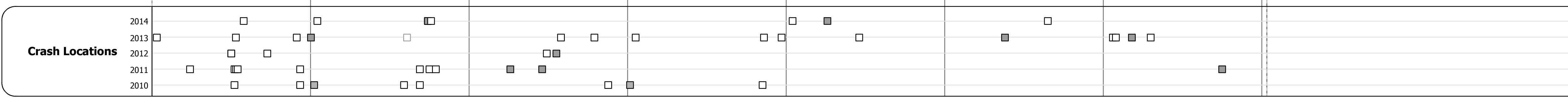
**DRAFT**

Please Note: Errors and Omissions May Exist.  
Contact the VTrans Mapping Section with questions or concerns.

DISTRICT	TOWN	ROUTE
7	BRADFORD	VT-25



Year	Station 0-1	Station 1-2	Station 2-3	Station 3-4	Station 4-5	Station 5-6	Station 6-7
2014	3000	5600	4500	3700	4700	3100	2300
2013	3600	5500	4600	3800	4900	3200	2300
2012	4200	5500	4600	3900	5000	3300	2300
2011	4300	5500	4600	3900	5100	3300	2300
2010	4300	5400	4600	3900	5100	3300	2300



## STRUCTURE DESCRIPTIONS

**Bridge 58N:**  
Stringer/multi-beam or girder - 1971  
Structure No. 200091058N09012  
Length: 225'  
Width: 39.0'  
Under Clearance: 17.25'  
Facility Carried: I 00091 ML  
Bridge Type: 3SPN CONT WLD GIRDER  
Features Intersected: I 91 OVER VT 25  
Surface: Bituminous  
Maintenance/Ownership: State

**Bridge 58S:**  
Stringer/multi-beam or girder - 1971  
Structure No. 200091058S09012  
Length: 225'  
Width: 39.0'  
Under Clearance: 16.33'  
Facility Carried: I 00091 ML  
Bridge Type: 3SPN CONT WLD GIRDER  
Features Intersected: I 91 OVER VT 25  
Surface: Bituminous  
Maintenance/Ownership: State

**Culvert 2:**  
Culvert - 1958  
Structure No. 300031000209011  
Length: 14'  
Under Clearance: 15.0'  
Facility Carried: VT25  
Bridge Type: CGMPP  
Features Intersected: MILL POND BROOK  
Maintenance: State

**Bridge 4:**  
Slab - 1933  
Structure No. 300031000409011  
Length: 16'  
Width: 32.2'  
Under Clearance: 8.0'  
Facility Carried: VT25  
Bridge Type: CONCRETE SLAB  
Features Intersected: BROOK  
Surface: Bituminous  
Maintenance: State

**Bridge 5:**  
Stringer/multi-beam or girder - 1982  
Structure No. 200031000509012  
Length: 207'  
Width: 29.3'  
Facility Carried: VT 00025 ML  
Bridge Type: 2SPN CONT WLD GIRDER  
Features Intersected: WAITS RIVER  
Surface: Bituminous  
Maintenance/Ownership: State

**Bridge 6:**  
Slab - 1925  
Structure No. 300031000609011  
Length: 18'  
Width: 33.5'  
Under Clearance: 7.0'  
Facility Carried: VT25  
Bridge Type: CONCRETE SLAB  
Features Intersected: CHASE BROOK  
Surface: Bituminous  
Maintenance: State

**Culvert 7:**  
Culvert - 1957  
Structure No. 300031000709011  
Length: 6'  
Under Clearance: 6.0'  
Facility Carried: VT25  
Bridge Type: ACGMPP  
Features Intersected: BROOK  
Maintenance: State

**Bridge 9:**  
Stringer/multi-beam or girder - 1939  
Structure No. 200031000909012  
Length: 148'  
Width: 27.3'  
Facility Carried: VT 00025 ML  
Bridge Type: 2-SPAN CONT RLD BEAM  
Features Intersected: WAITS RIVER  
Surface: Bituminous  
Maintenance/Ownership: State

<b>Historic Projects</b> <ul style="list-style-type: none"> <li>Unknown</li> <li>Retreatment</li> <li>Resurface</li> <li>Bituminous Mix</li> <li>Skinny Mix</li> <li>Bituminous Seal</li> </ul>	<b>Functional Class</b> <ul style="list-style-type: none"> <li>1 - Interstate System</li> <li>2 - Other</li> <li>3 - Principal Arterial</li> <li>4 - Minor Arterial</li> <li>5 - Major Collector</li> <li>6 - Minor Collector</li> </ul>	<b>Curves</b> <ul style="list-style-type: none"> <li>Left</li> <li>Right</li> </ul>	<b>Road Widths</b> (ft)	<b>AADT</b> (count)	<b>Mileage by Functional Class By Sheet</b> 031-1 4 - Minor Arterial 6.014 0202 5 - Major Collector 1.018	<b>Mileage by Town By Sheet</b> BRADFORD - V025-0901 7.032 of 7.032	<b>DISTRICT</b> 7	<b>TOWN</b> BRADFORD	<b>Date:</b> 11/14/16	<b>ROUTE</b> VT-25 ETE mileage: 0.0 to 7.032
<b>Speed Zones</b> 25 30 35 40 45 50 55 60 65						<b>Traffic Counters</b> (counter ID)		<b>Crash Locations</b> Fatal Property Damage Only Injury Unknown Crash Type		<b>Page Total Mileage:</b> 7.032 mi