

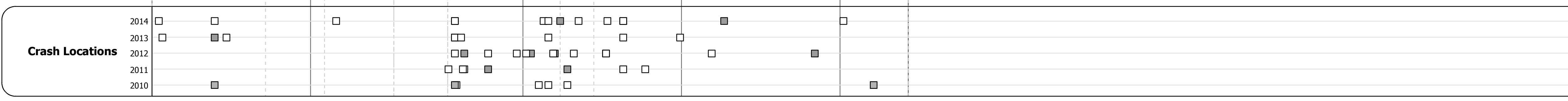






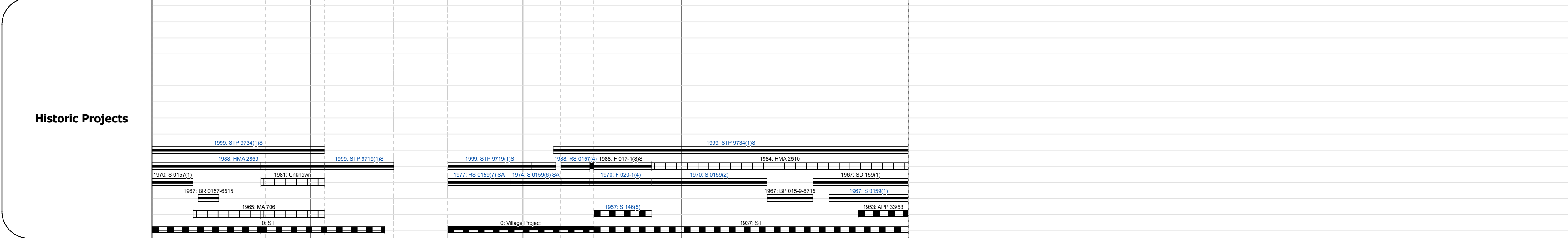

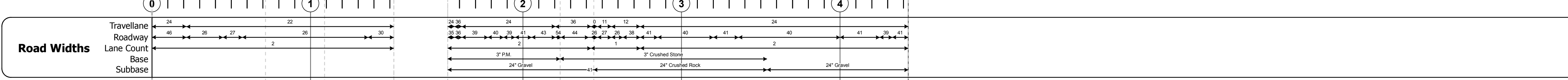
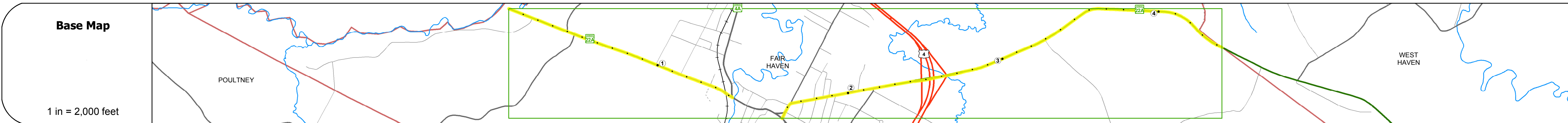
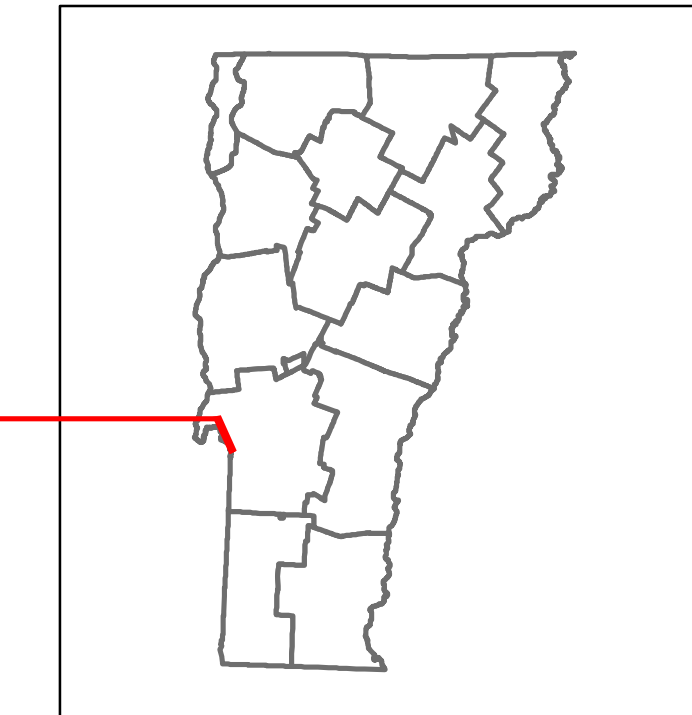


Route Log and Progress Chart

DRAFT

Please Note: Errors and Omissions May Exist.
Contact the VTrans Mapping Section with questions or concerns.

DISTRICT	TOWN	ROUTE
3	FAIR HAVEN	VT-22A



STRUCTURE DESCRIPTIONS

Culvert 2:
Culvert - 1950
Structure No. 300157000211071
Length: 6'
Under Clearance: 6.0'
Facility Carried: VT22A
Bridge Type: ACCMPP
Features Intersected: BROOK
Maintenance: State

Bridge 5E:
Stringer/multi-beam or girder - 1971
Structure No. 20002005E11072
Length: 191'
Width: 36.8'
Under Clearance: 14.33'
Facility Carried: US 00004 ML
Bridge Type: WELDED GIRDER
Features Intersected: US 4 OVER VT 22A
Surface: Bituminous
Maintenance/Ownership: State

Bridge 5W:
Stringer/multi-beam or girder - 1971
Structure No. 20002005W11072
Length: 203'
Width: 36.8'
Under Clearance: 17.92'
Facility Carried: US 00004 ML
Bridge Type: WELDED GIRDER
Features Intersected: US 4 OVER VT 22A
Surface: Bituminous
Maintenance/Ownership: State

Culvert 4:
Culvert - 1971
Structure No. 300017000411071
Length: 8'
Under Clearance: 8.0'
Facility Carried: VT22A
Bridge Type: CGMPP
Features Intersected: MUD BROOK
Maintenance: State

Historic Projects Unknown, Retreatment, Resurface, Bituminous Mix, Skiny Mix, Bituminous Seal Bituminous Concrete, Surface Treated Gravel, Cold Plane and Bituminous Concrete, Reclaimed Base and Bituminous Concrete, Plant Mix	Functional Class 1- Interstate System, 2- Other Freeways and Expressways, 3- Principal Arterial, 4- Minor Arterial, 5- Major Collector, 6- Minor Collector	Curves Left, Right Grades grade up, grade down	Road Widths (ft) Traffic Counters (counter ID)	AADT (count)	Crash Locations Fatal, Property Damage Only, Injury, Unknown Crash Type	Mileage by Functional Class By Sheet 017-1 4 - Minor Arterial 1.960 0157 5 - Major Collector 2.470	Mileage by Town By Sheet FAIR HAVEN - V022A1107 4.43 of 4.43 Ghost Section - (VT-4A, MM 1.505 to 1.845)	DISTRICT 3	TOWN FAIR HAVEN	Date: 11/14/16	ROUTE VT-22A ETE mileage: 0.0 to 4.43
						Speed Zones 25, 30, 35, 40, 45, 50, 55, 60, 65	Page Total Mileage: 4.430 mi				