



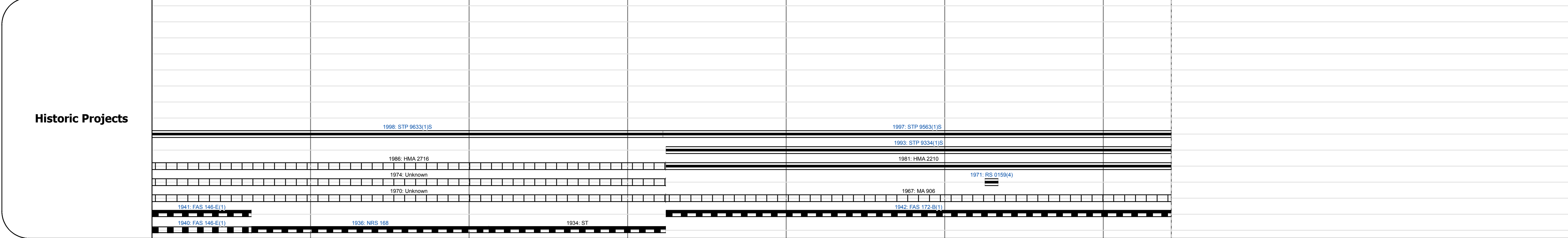
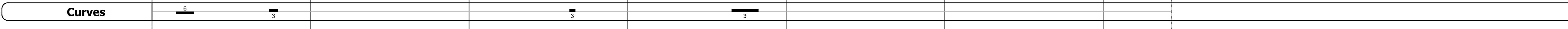
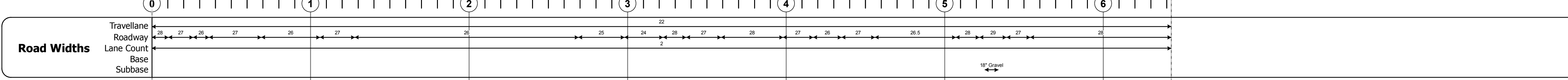
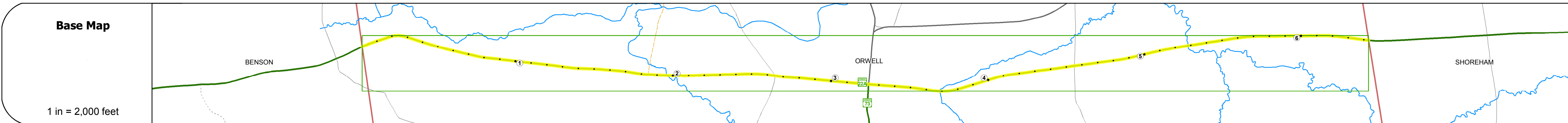
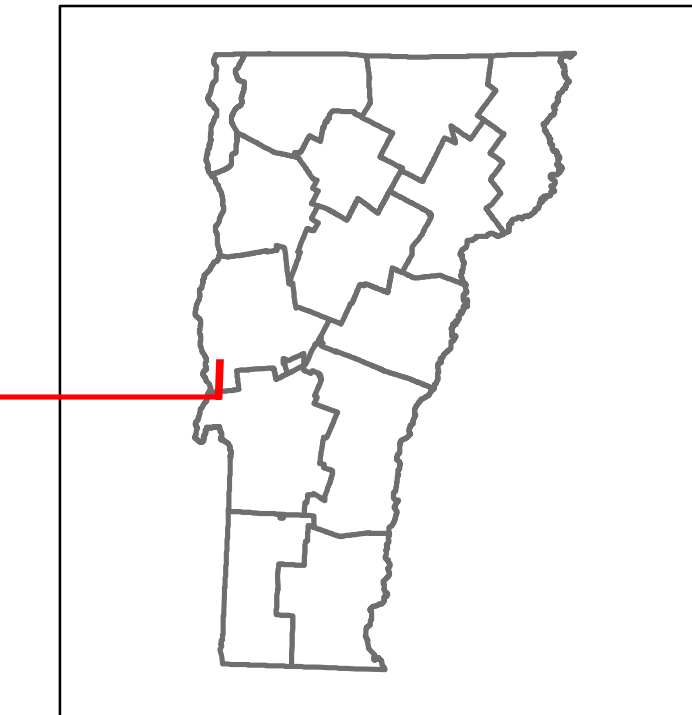


Route Log and Progress Chart

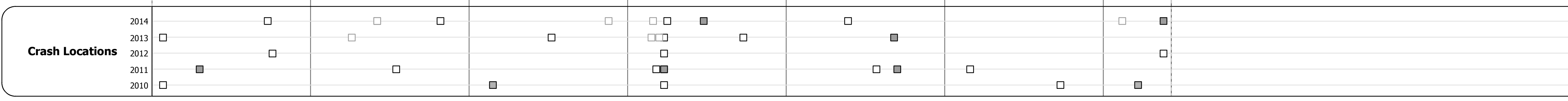
DRAFT

Please Note: Errors and Omissions May Exist.
Contact the VTrans Mapping Section with questions or concerns.

DISTRICT	TOWN	ROUTE
3	ORWELL	VT-22A



Year	2014	2013	2012	2011	2010
AA DT Counts	3800	3600	3500	3600	3700



STRUCTURE DESCRIPTIONS

Culvert 12:
 Culvert - 1931
 Structure No: 300017001201141
 Length: 10'
 Under Clearance: 6.0'
 Facility Carried: VT22A
 Bridge Type: R C BOX
 Features Intersected: BROOK
 Maintenance: State

Culvert 14:
 Culvert - 1971
 Structure No: 300017001401141
 Length: 18'
 Under Clearance: 12.0'
 Facility Carried: VT22A
 Bridge Type: CGMPPA
 Features Intersected: N FORK EAST CREEK
 Maintenance: State

Historic Projects Unknown, Retreatment, Resurface, Bituminous Mix, Skinny Mix, Bituminous Seal, Concrete, Surface Treated Gravel, Plant Mix, Reclaimed Base and Bituminous Concrete	Functional Class 1- Interstate System, 2- Other Freeways and Expressways, 3- Principal Arterial, 4- Minor Arterial, 5- Major Collector, 6- Minor Collector	Curves Left, Right, Grades: grade up, grade down	Road Widths Traffic Counters (counter ID)	AA DT Fatal, Property Damage Only, Injury, Unknown Crash Type	Mileage by Functional Class By Sheet 017-1 4 - Minor Arterial 6.429	Mileage by Town By Sheet ORWELL - V022A0114 6.429 of 6.429	DISTRICT 3	TOWN ORWELL	Date: 11/14/16	ROUTE VT-22A ETE mileage: 13.713 to 20.142
					Speed Zones 25, 30, 35, 40, 45, 50, 55, 60, 65	Page Total Mileage: 6.429 mi				