

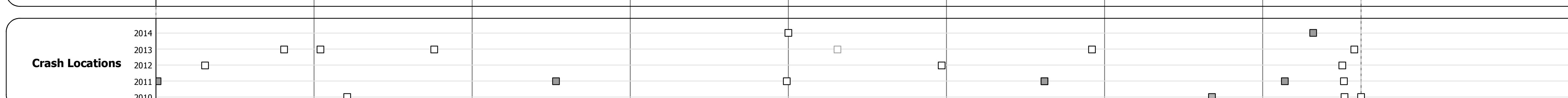
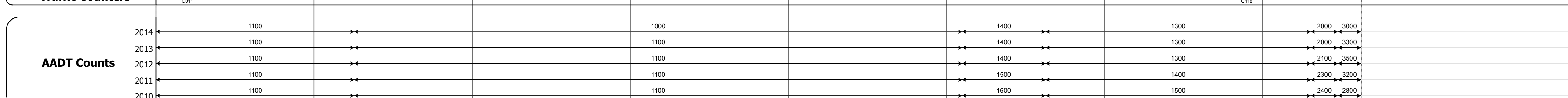



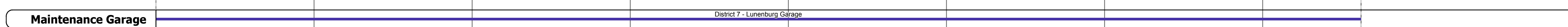

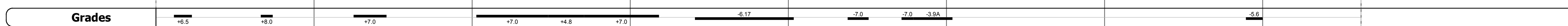
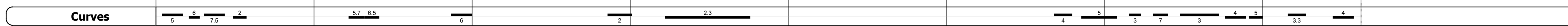
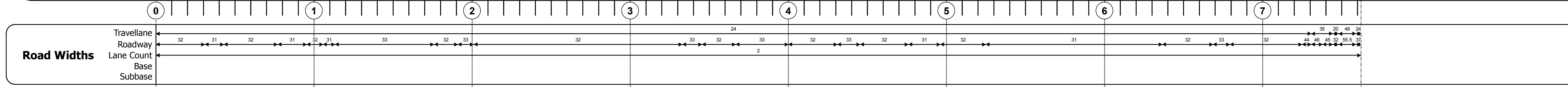
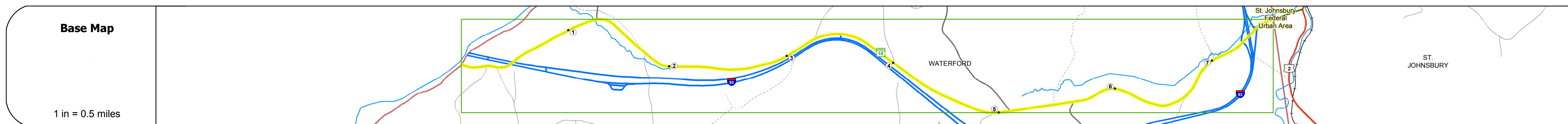
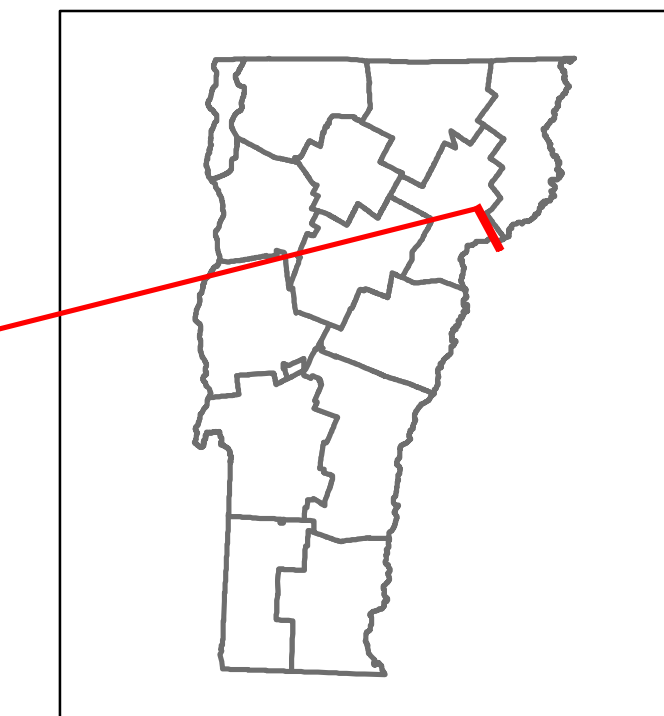


Route Log and Progress Chart

DRAFT

Please Note: Errors and Omissions May Exist.
Contact the VTTrans Mapping Section with questions or concerns.

DISTRICT	TOWN	ROUTE
7	WATERFORD	VT-18



STRUCTURE DESCRIPTIONS

- Culvert 2:** 1981, Structure No. 300225000203161, Length: 9', Under Clearance: 8.0', Facility Carried: VT18, Bridge Type: C.G.M.P.P., Features Intersected: BROOK, Maintenance: State
- Bridge 1N:** 1982, Structure No. 200093001N03162, Length: 205', Width: 36.7', Under Clearance: 16.83', Facility Carried: 1 00093 ML, Bridge Type: STEEL RIGID FRAME, Features Intersected: 1 93 OVER VT 18, Surface: Bituminous, Maintenance/Ownership: State
- Bridge 1S:** 1982, Structure No. 200093001S03162, Length: 171', Width: 36.5', Under Clearance: 14.33', Facility Carried: 1 00093 ML, Bridge Type: STEEL RIGID FRAME, Features Intersected: 1 93 OVER VT 18, Surface: Bituminous, Maintenance/Ownership: State
- Culvert 5:** 1969, Structure No. 300225000503161, Length: 9', Under Clearance: 10.0', Facility Carried: VT18, Bridge Type: CGMPP, Features Intersected: MAD BROOK, Maintenance: State
- Bridge 6:** Slab - 1938, Structure No. 300225000603161, Length: 22', Width: 32.2', Under Clearance: 6.0', Facility Carried: VT18, Bridge Type: CONCRETE SLAB, Features Intersected: MAD BROOK, Surface: Bituminous, Maintenance: State
- Culvert 7:** 1938, Structure No. 300225000703161, Length: 12', Under Clearance: 5.0', Facility Carried: VT18, Bridge Type: SLAB WID W R C BOX, Features Intersected: MAD BROOK, Maintenance: State
- Bridge 9:** Stringer/multi-beam or girder - 1982, Structure No. 200225000903162, Length: 214', Width: 51.0', Under Clearance: 16.33', Facility Carried: VT 00018 ML, Bridge Type: 2 SP CONT WLD PL GIR, Features Intersected: 1 93 UNDER VT 18, Surface: Bituminous, Maintenance/Ownership: State

Historic Projects Unknown, Retreatment, Resurface, Bituminous Mix, Skinny Mix, Bituminous Seal Bituminous Concrete, Surface Treated Gravel, Plant Mix, Reclaimed Base and Bituminous Concrete	Functional Class 1 - Interstate System, 2 - Other Freeways and Expressways, 3 - Principal Arterial, 4 - Minor Arterial, 5 - Major Collector, 6 - Minor Collector	Curves Left (degrees), Right Grades grade up, grade down	Road Widths (ft) Traffic Counters (counter ID)	AADT (count) Crash Locations Fatal, Injury, Property Damage Only, Unknown Crash Type	Mileage by Functional Class By Sheet 0225 3 - Other Principal Arterial, 0.319 0225 5 - Major Collector, 7.303 Page Total Mileage: 7.622 mi	Mileage by Town By Sheet WATERFORD - V018-0316, 7.622 of 7.622 Page Total Mileage: 7.622 mi	DISTRICT 7	TOWN WATERFORD	Date: 11/14/16 1 of 1 TWN mileage: 0.0 to 7.622	ROUTE VT-18 ETE mileage: 0.0 to 7.622
--	--	---	---	---	---	---	----------------------	--------------------------	--	---