

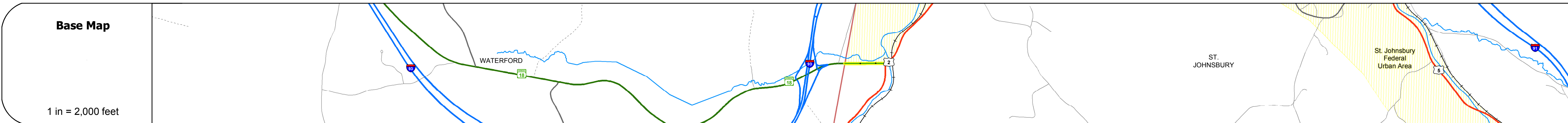
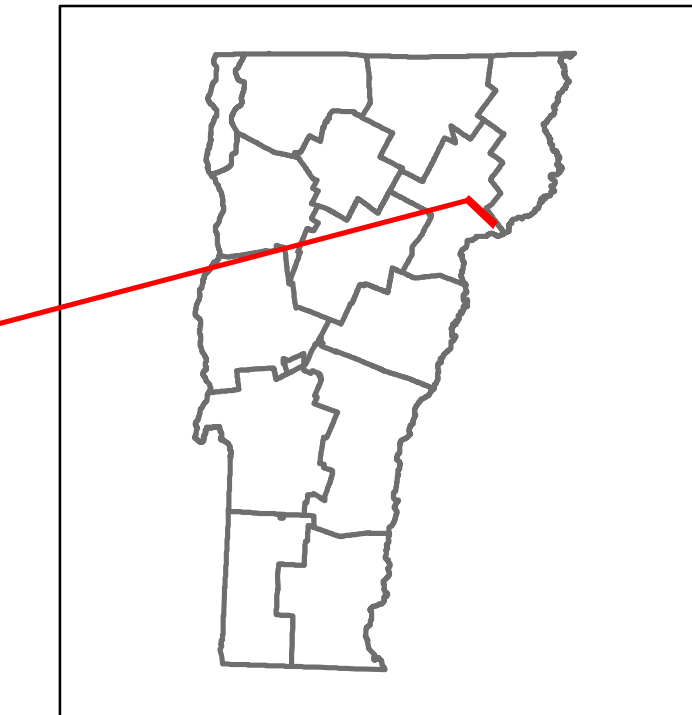


# Route Log and Progress Chart


**DRAFT**

Please Note: Errors and Omissions May Exist.  
Contact the VTrans Mapping Section with questions or concerns.

DISTRICT	TOWN	ROUTE
7	ST. JOHNSBURY	VT-18

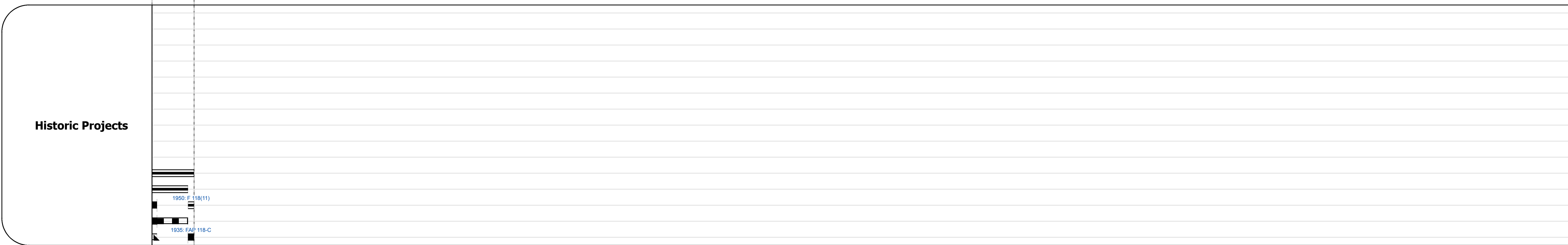


STRUCTURE DESCRIPTIONS	



Curves	
--------	--

Grades	
--------	--



Maintenance Garage	
--------------------	--



Speed Zone	
------------	--

Functional Class	3
------------------	---

National Highway System	
-------------------------	--

Limited Access Highway	
------------------------	--

Traffic Counters	
------------------	--



<b>Historic Projects</b> Unknown, Retreatment, Resurface, Bituminous Mix, Skinny Mix, Bituminous Seal, Bituminous Concrete, Cold Plane and, Reclaimed Base and, Concrete, Surface Treated, Gravel, Plant Mix, Bituminous Concrete		<b>Functional Class</b> 1- Interstate System, 2- Other Freeways and Expressways, 3- Principal Arterial, 4- Minor Arterial, 5- Major Collector, 6- Minor Collector		<b>Curves</b> Left, Right, Grades: grade up, grade down		<b>Road Widths</b> Traffic Counters (counter ID)		<b>AADT</b> Fatal, Property Damage Only, Injury, Unknown Crash Type		<b>Mileage by Functional Class By Sheet</b> 7000 3 - Other Principal Arterial 0.265		<b>Mileage by Town By Sheet</b> ST. JOHNSBURY - V018-0311 0.265 of 0.265		<b>DISTRICT</b> 7	<b>TOWN</b> ST. JOHNSBURY	Date: 11/14/16 <b>1 of 1</b> TWN mileage: 0.0 to 0.265	<b>ROUTE</b> VT-18 ETE mileage: 7.622 to 7.887
Indicated plans available - <a href="http://vtransmap01.ad.state.vt.us/rp/cpr/D/webstore/">http://vtransmap01.ad.state.vt.us/rp/cpr/D/webstore/</a>										<b>Page Total Mileage: 0.265 mi</b>		<b>Page Total Mileage: 0.265 mi</b>					