

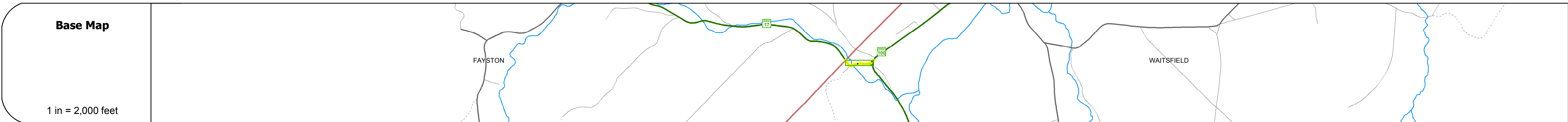
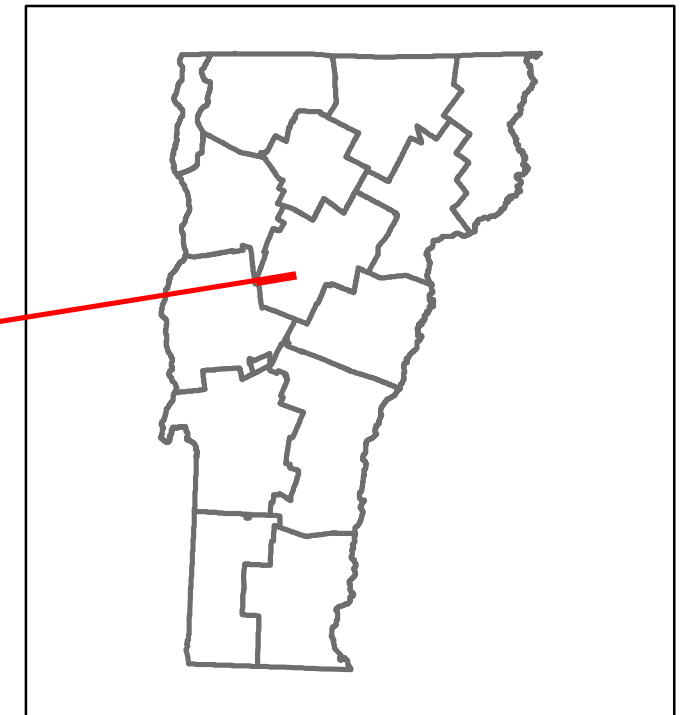


# Route Log and Progress Chart







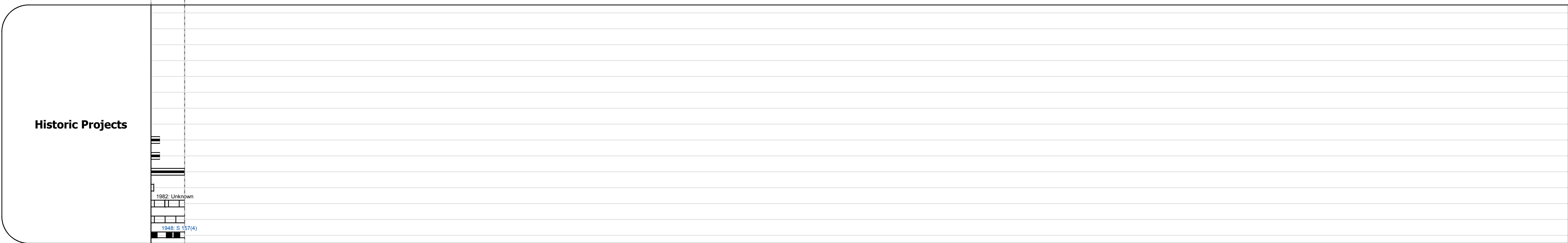



**DRAFT**

Please Note: Errors and Omissions May Exist.  
Contact the VTrans Mapping Section with questions or concerns.

DISTRICT	TOWN	ROUTE
5	WAITSFIELD	VT-17



STRUCTURE DESCRIPTIONS	
Bridge 38:	Stringer/multi-beam or girder - 1939
	Structure No: 200200003812162
	Length: 64'
	Width: 25.4'
	Facility Carried: VT 00017 ML
	Bridge Type: ROLLED BEAM
	Features Intersected: MILL BROOK
	Maintenance/Ownership: State



Historic Projects		Functional Class		Curves		Road Widths		AADT		Mileage by Functional Class By Sheet		Mileage by Town By Sheet		DISTRICT	TOWN	Date: 11/14/16	ROUTE
Unknown	Bituminous Concrete	1 - Interstate System	3 - Principal Arterial	Left (segreg)	22'	0200	5 - Major collector	0.214	WAITSFIELD - V017-1216	0.214 of 0.214	5	WAITSFIELD	1 of 1	ETE mileage: 35.767 to 35.981			
Retreatment	Bituminous Macadam	2 - Other Freeways and Expressways	4 - Minor Arterial	Right	28'												
Resurface	Cold Plane and Bituminous Concrete	5 - Major Collector	6 - Minor Collector	grade up													
Bituminous Mix	Reclaimed Base and Bituminous Concrete	Plant Mix		grade down													
Skinny Mix	Concrete	Speed Zones															
Bituminous Seal	Gravel	25 30 35 40 45 50 55 60 65															