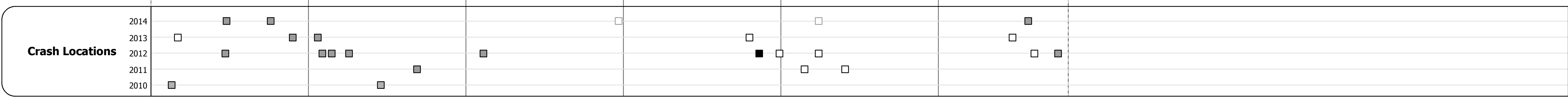



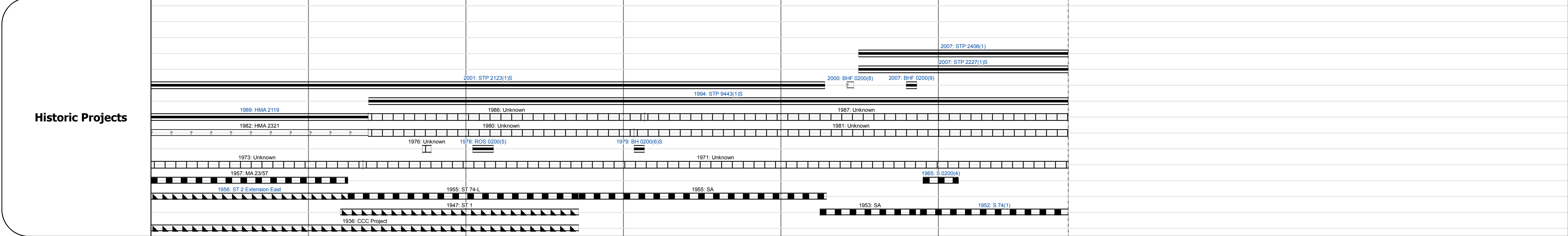
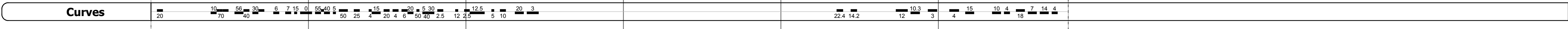
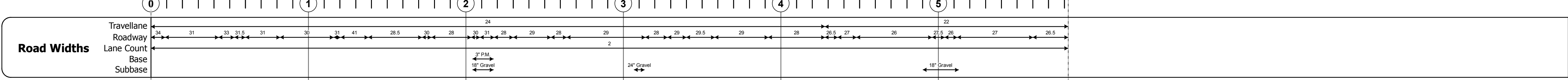
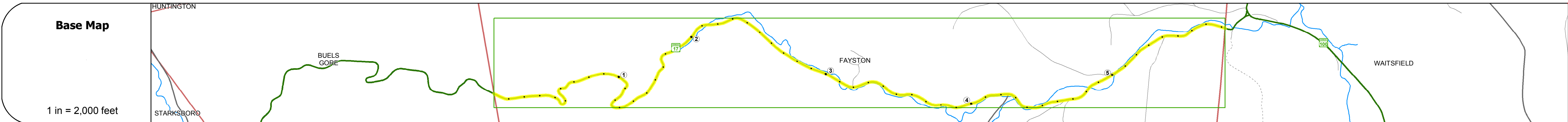
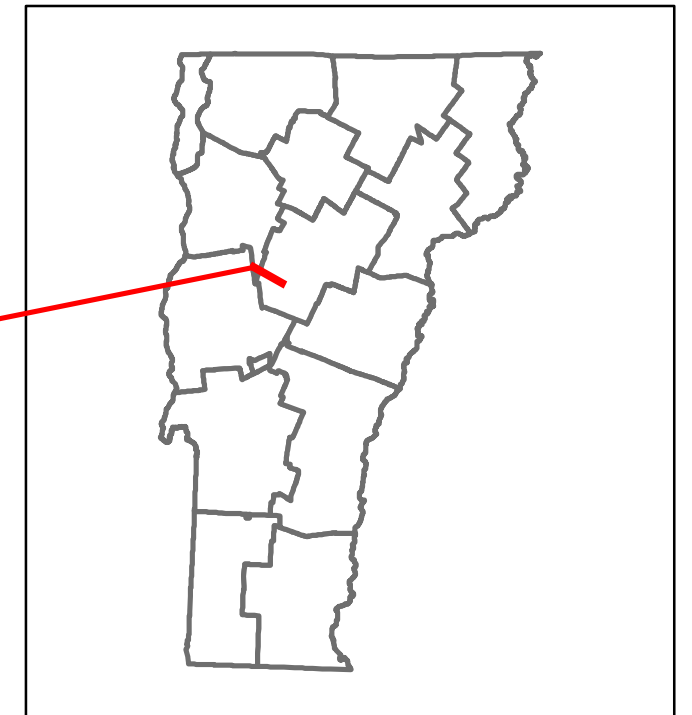


DISTRICT	TOWN	ROUTE
5	FAYSTON	VT-17



STRUCTURE DESCRIPTIONS

Bridge 32:
Stringer/multi-beam or girder - 1948
Structure No. 20020003212082
Length: 42'
Width: 33.7'
Facility Carried: VT 00017 ML
Bridge Type: ROLLED BEAM
Features Intersected: MILL BROOK
Surface: Bituminous
Maintenance/Ownership: State

Culvert 33:
Culvert - 1977
Structure No. 20020003312082
Length: 29'
Facility Carried: VT 00017 ML
Bridge Type: RIGID CONC. FRAME
Features Intersected: MILL BROOK
Maintenance/Ownership: State

Bridge 34:
Stringer/multi-beam or girder - 1947
Structure No. 20020003412082
Length: 54'
Width: 27.6'
Facility Carried: VT 00017 ML
Bridge Type: ROLLED BEAM
Features Intersected: MILL BROOK
Surface: Bituminous
Maintenance/Ownership: State

Bridge 35:
Stringer/multi-beam or girder - 1939
Structure No. 20020003512082
Length: 7.9'
Width: 28.6'
Facility Carried: VT 00017 ML
Bridge Type: WELDED PLATE GIRDER
Features Intersected: MILL BROOK
Surface: Bituminous
Maintenance/Ownership: State

Bridge 36:
Stringer/multi-beam or girder - 1939
Structure No. 20020003612082
Length: 81'
Width: 28.5'
Facility Carried: VT 00017 ML
Bridge Type: ROLLED BEAM
Features Intersected: MILL BROOK
Surface: Bituminous
Maintenance/Ownership: State

Bridge 37:
Stringer/multi-beam or girder - 1965
Structure No. 20020003712082
Length: 60'
Width: 30.0'
Facility Carried: VT 00017 ML
Bridge Type: ROLLED BEAM
Features Intersected: MILL BROOK
Surface: Bituminous
Maintenance/Ownership: State

Historic Projects <ul style="list-style-type: none"> Unknown Retreatment Resurface Bituminous Mix Skinny Mix Bituminous Seal 	Functional Class <ul style="list-style-type: none"> 1 - Interstate System 2 - Other Freeways and Expressways 3 - Principal Arterial 4 - Minor Arterial 5 - Major Collector 6 - Minor Collector 	Curves <ul style="list-style-type: none"> Left Right 	Road Widths (ft)	AADT (count)	Mileage by Functional Class By Sheet 0200 5 - Major collector 5.824	Mileage by Town By Sheet FAYSTON - V017-1208 5.824 of 5.824	DISTRICT 5	TOWN FAYSTON	Date: 11/14/16	ROUTE VT-17
Crash Locations <ul style="list-style-type: none"> Fatal Injury Property Damage Only Unknown Crash Type 	Speed Zones 25 30 35 40 45 50 55 60 65	Grades <ul style="list-style-type: none"> grade up grade down 	Traffic Counters (counter ID)	Crash Locations	Page Total Mileage: 5.824 mi	Page Total Mileage: 5.824 mi	1 of 1 TWN mileage: 0.0 to 5.824	ETE mileage: 29.943 to 35.767		