




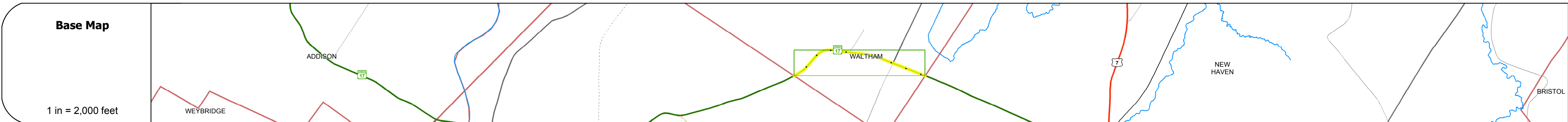
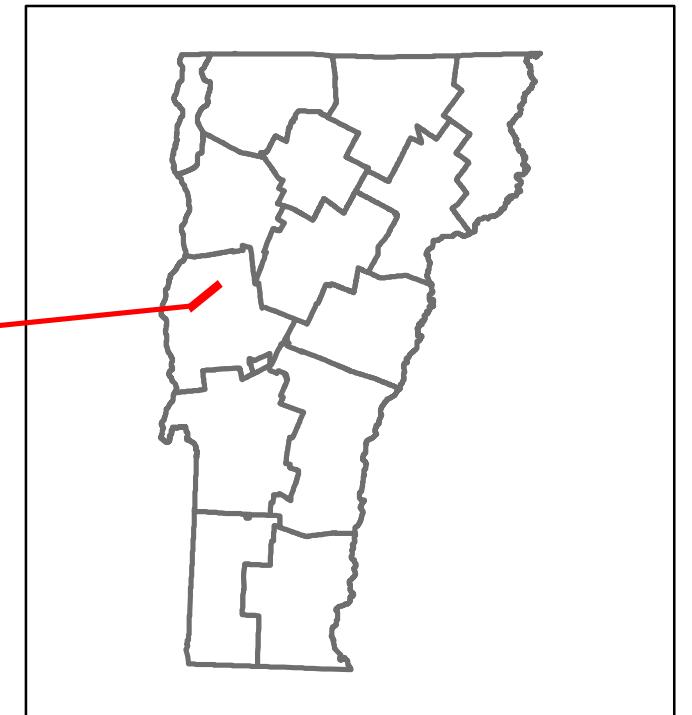


Route Log and Progress Chart

DRAFT

Please Note: Errors and Omissions May Exist.
Contact the VTrans Mapping Section with questions or concerns.

DISTRICT	TOWN	ROUTE
5	WALTHAM	VT-17



Year	Left Side	Right Side
2014	1200	1500
2013	1200	1400
2012	1100	1300
2011	1100	1400
2010	1100	1400

Maintenance Garage District 5 - New Haven Garage

Speed Zone 45

Functional Class 4

National Highway System

Limited Access Highway

Traffic Counters

Year	Left Side	Right Side
2014	1200	1500
2013	1200	1400
2012	1100	1300
2011	1100	1400
2010	1100	1400

Year	Crash Locations
2014	
2013	
2012	
2011	
2010	

STRUCTURE DESCRIPTIONS

Historic Projects Unknown, Retreatment, Resurface, Bituminous Mix, Skinny Mix, Bituminous Seal, Concrete, Surface Treated Gravel, Plant Mix, Reclaimed Base and Bituminous Concrete	Functional Class 1 - Interstate System, 2 - Other Freeways and Expressways, 3 - Principal Arterial, 4 - Minor Arterial, 5 - Major Collector, 6 - Minor Collector	Curves Left (degrees), Right (degrees)	Road Widths (ft)	AADT (count)	Mileage by Functional Class By Sheet 032-1 4 - Minor Arterial 0.926	Mileage by Town By Sheet WALTHAM - V017-0121 0.926 of 0.926	DISTRICT 5	TOWN WALTHAM	Date: 11/14/16	ROUTE VT-17
Crash Locations Fatal, Property Damage Only, Injury, Unknown Crash Type						Page Total Mileage: 0.926 mi		Page Total Mileage: 0.926 mi		ETE mileage: 13.573 to 14.499