




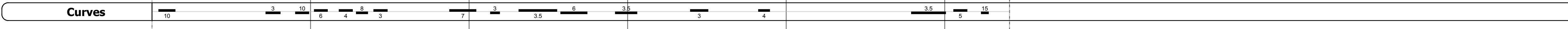
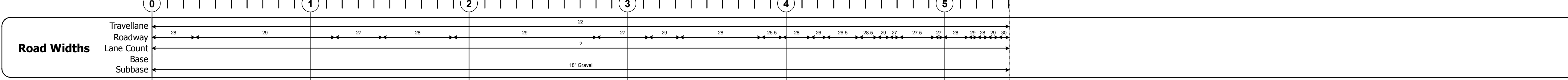
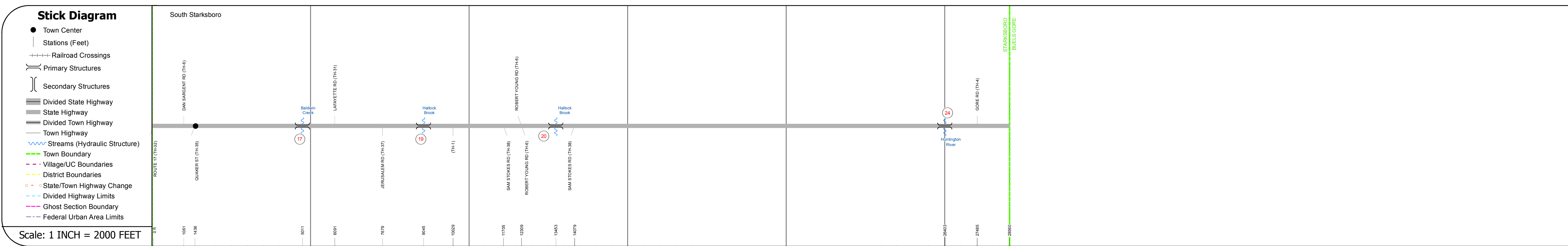
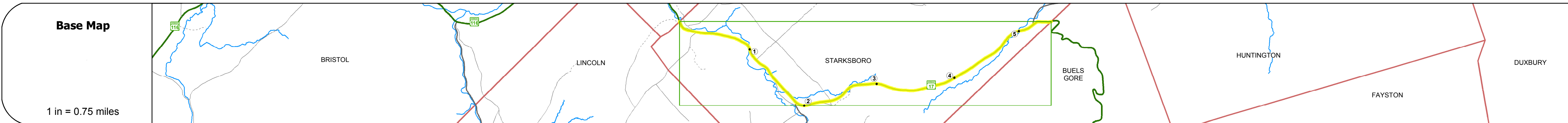
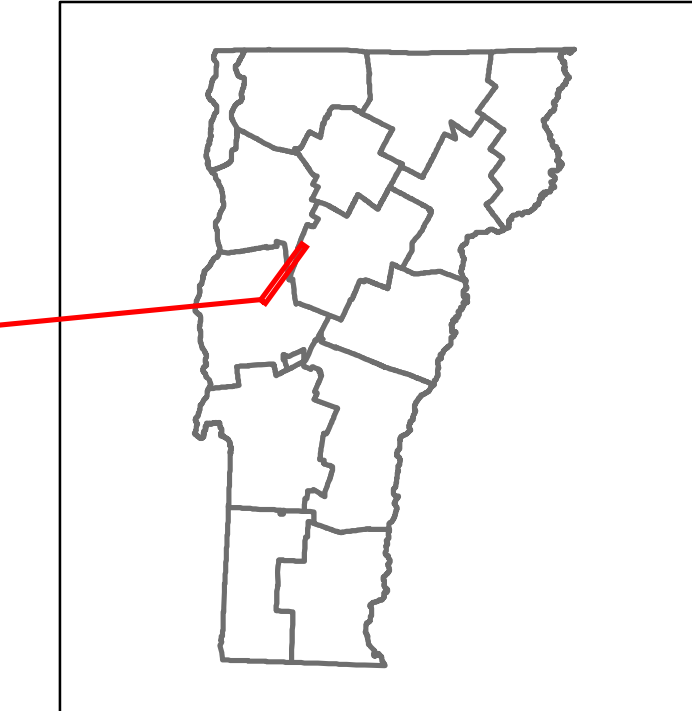


Route Log and Progress Chart

DRAFT

Please Note: Errors and Omissions May Exist.
Contact the VTrans Mapping Section with questions or concerns.

DISTRICT	TOWN	ROUTE
5	STARSBORO	VT-17



Year	Station 0+00	Station 1+00	Station 2+00	Station 3+00	Station 4+00	Station 5+00
2014	1500	1200		870		830
2013	1500	1200		930		880
2012	1500	1200		1000		930
2011	1500	1200		1000		930
2010	1500	1200		1000		920

Year	Station 0+00	Station 1+00	Station 2+00	Station 3+00	Station 4+00	Station 5+00
2014						
2013						
2012						
2011						
2010						

STRUCTURE DESCRIPTIONS

Culvert 17:
Culvert - 1965
Structure No. 300200001701191
Length: 12'
Under Clearance: 13.0'
Facility Carried: VT17
Bridge Type: MULTI PLATE PIPE
Features Intersected: BALDWIN CREEK
Maintenance: State

Culvert 19:
Culvert - 1965
Structure No. 300200001901191
Length: 8'
Under Clearance: 8.42'
Facility Carried: VT17
Bridge Type: MULTI PLATE PIPE
Features Intersected: HALLOCK BROOK
Maintenance: State

Culvert 20:
Culvert - 1965
Structure No. 300200002001191
Length: 6'
Under Clearance: 6.0'
Facility Carried: VT17
Bridge Type: ACCGMP
Features Intersected: BROOK
Maintenance: State

Culvert 24:
Culvert - 1965
Structure No. 200200002401192
Length: 24'
Facility Carried: VT 00017 ML
Bridge Type: MULTI PLATE ARCH
Features Intersected: HUNTINGTON RIVER
Maintenance/Ownership: State

Historic Projects <ul style="list-style-type: none"> Unknown Retreatment Resurface Bituminous Mix Skinny Mix Bituminous Seal 	Functional Class <ul style="list-style-type: none"> 1 - Interstate System 2 - Other 3 - Principal Arterial 4 - Minor Arterial 5 - Major Collector 6 - Minor Collector 	Curves <ul style="list-style-type: none"> Left Right 	Road Widths <ul style="list-style-type: none"> (ft) 	AADT <ul style="list-style-type: none"> (count) 	Mileage by Functional Class By Sheet 0200 5 - Major collector 5.409	Mileage by Town By Sheet STARKSBORO - V017-0119 5.409 of 5.409	DISTRICT 5	TOWN STARSBORO	Date: 11/14/16	ROUTE VT-17
Speed Zones 25 30 35 40 45 50 55 60 65	Grades <ul style="list-style-type: none"> grade up grade down 	Traffic Counters (counter ID)	Crash Locations <ul style="list-style-type: none"> Fatal Injury Property Damage Only Unknown Crash Type 	Page Total Mileage: 5.409 mi	Page Total Mileage: 5.409 mi	1 of 1 TWN mileage: 0.0 to 5.409	ETE mileage: 21.789 to 27.198			

For More Information Contact - Vermont Agency of Transportation, Policy, Planning and Intermodal Development Division - Mapping Section, 1 National Life Drive, Montpelier, VT 05633-5001 Telephone: 802-828-2600.