


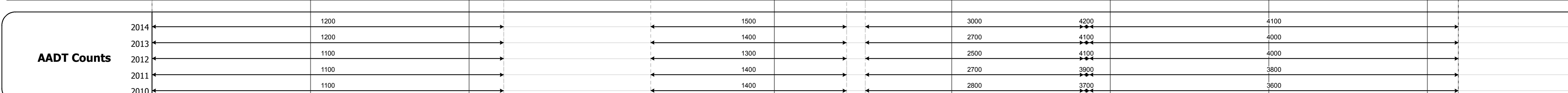


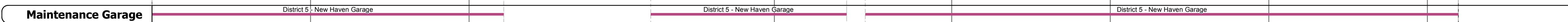
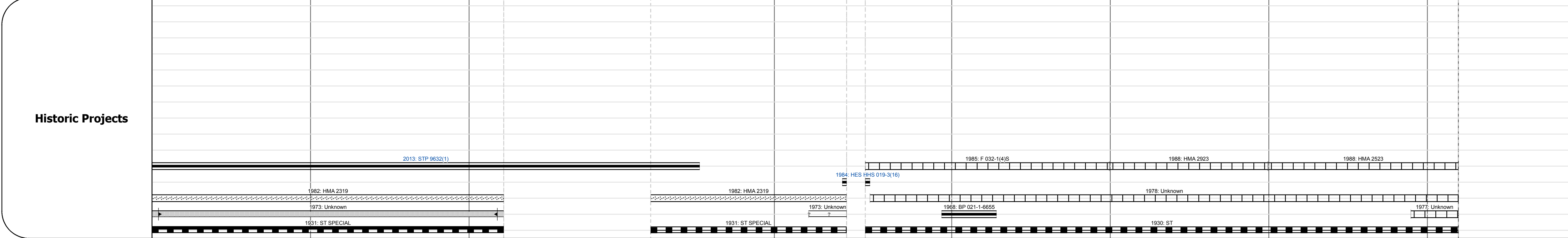

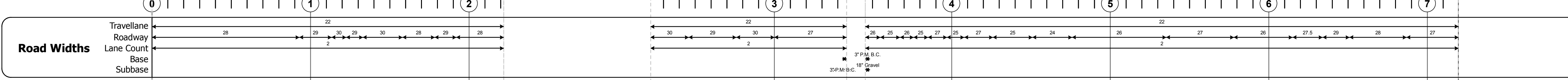

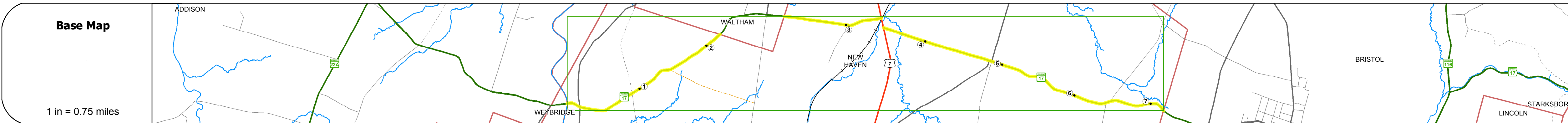
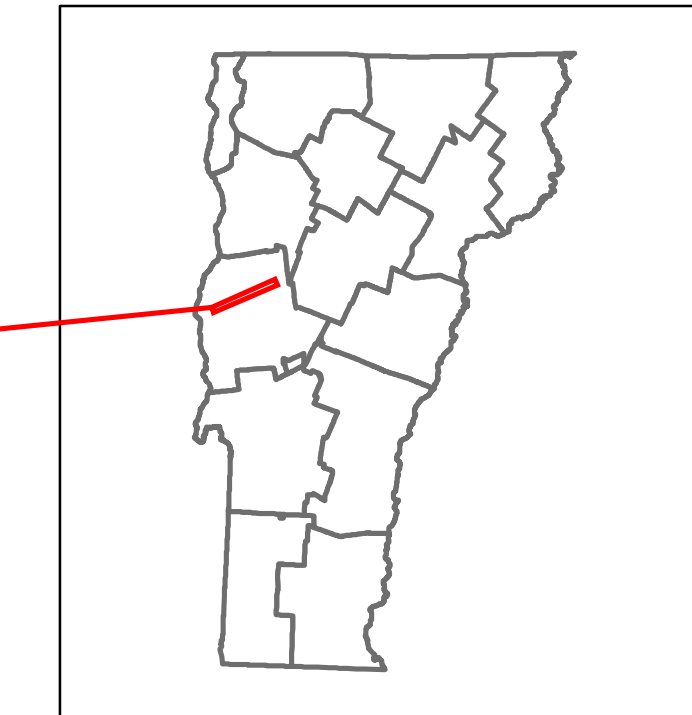


Route Log and Progress Chart

DRAFT

Please Note: Errors and Omissions May Exist.
Contact the VTrans Mapping Section with questions or concerns.

DISTRICT	TOWN	ROUTE
5	NEW HAVEN	VT-17



STRUCTURE DESCRIPTIONS

Culvert 11:
 Culvert - 1955
 Structure No: 200032001101132
 Length: 20'
 Facility Carried: VT 00017 ML
 Bridge Type: 3 CGMP
 Features Intersected: BROOK
 Maintenance/Ownership: State

Historic Projects Unknown, Retreatment, Resurface, Bituminous Mix, Skiny Mix, Bituminous Seal Surface Treated, Gravel, Plant Mix, Reclaimed Base and Bituminous Concrete	Functional Class 1 - Interstate System, 2 - Other Freeways and Expressways, 3 - Principal Arterial, 4 - Minor Arterial, 5 - Major Collector, 6 - Minor Collector	Curves Left (segres), Right Grades grade up, grade down	Road Widths (ft) Traffic Counters (counter ID)	AADT (count)	Mileage by Functional Class By Sheet 032-1 4 - Minor Arterial 7.196	Mileage by Town By Sheet NEW HAVEN - V017-0113 Ghost Section - (US-7, MM 5.472 to 5.354) 7.196 of 7.196	DISTRICT 5	TOWN NEW HAVEN	Date: 11/14/16	ROUTE VT-17 ETE mileage: 11.354 to 13.573, 14.499 to 19.476
Page Total Mileage: 7.196 mi						Page Total Mileage: 7.196 mi		1 of 1 TWN mileage: 0.0 to 7.196		

For More Information Contact - Vermont Agency of Transportation, Policy, Planning and Intermodal Development Division - Mapping Section, 1 National Life Drive, Montpelier, VT 05633-5001 Telephone: 802-828-2600.