





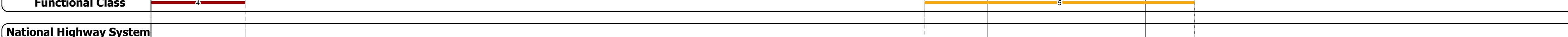
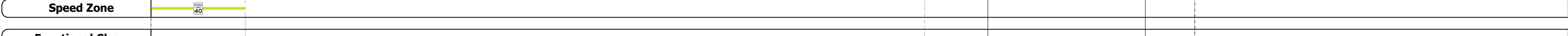





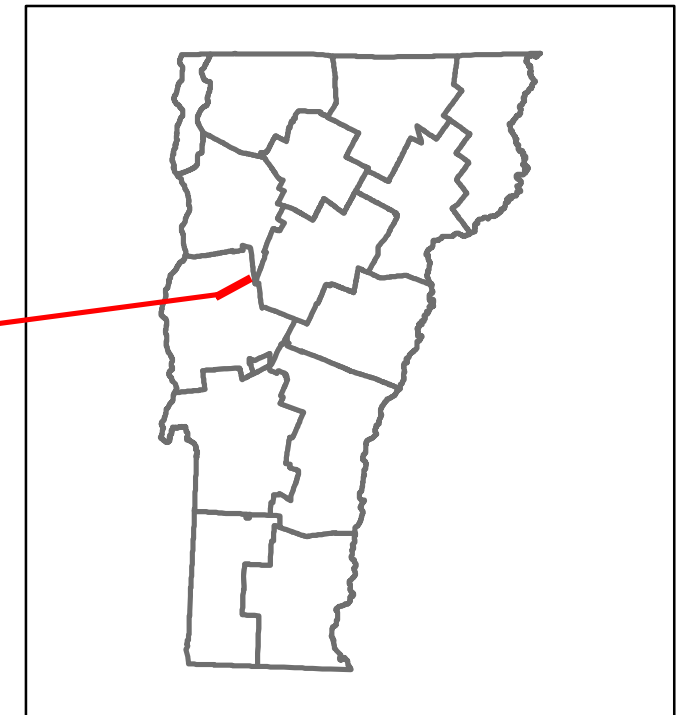


Route Log and Progress Chart

DRAFT

Please Note: Errors and Omissions May Exist.
Contact the VTrans Mapping Section with questions or concerns.

DISTRICT	TOWN	ROUTE
5	BRISTOL	VT-17



STRUCTURE DESCRIPTIONS

Bridge 13:
Slab - 1964
Structure No. 20020001301032
Length: 33'
Width: 28.7'
Facility Carried: VT 00017 ML
Bridge Type: CONCRETE SLAB
Features Intersected: BALDWIN CREEK
Surface: Bituminous
Maintenance/Ownership: State

Culvert 13A:
Culvert - 1964
Structure No. 300200013A01031
Length: 6'
Under Clearance: 3.42'
Facility Carried: VT17
Bridge Type: ACCGMP
Features Intersected: BROOK
Maintenance: State

Culvert 14:
Culvert - 1919
Structure No. 30020001401031
Length: 12'
Under Clearance: 13.0'
Facility Carried: VT17
Bridge Type: MULTI PLATE PIPE
Features Intersected: BALDWIN CREEK
Maintenance: State

Historic Projects Unknown, Bituminous Concrete, Retreatment, Resurface, Bituminous Mix, Bituminous Seal, Surface Treated Gravel, Cold Plant and Bituminous Concrete, Plant Mix, Reclaimed Base and Bituminous Concrete	Functional Class 1- Interstate System, 2- Other Freeways and Expressways, 3- Principal Arterial, 4- Minor Arterial, 5- Major Collector, 6- Minor Collector	Curves Left (segress), Right, Grades: grade up, grade down	Road Widths Traffic Counters (counter ID)	AADT Crash Locations: Fatal, Injury, Property Damage Only, Unknown Crash Type	Mileage by Functional Class By Sheet 032-1 4 - Minor Arterial: 0.599 0200 5 - Major Collector: 1.714 Page Total Mileage: 2.313 mi	Mileage by Town By Sheet BRISTOL - V017-0103 Ghost Section - (VT-116, MM 5.485 to 9.799): 2.313 of 2.313 Page Total Mileage: 2.313 mi	DISTRICT 5	TOWN BRISTOL	Date: 11/14/16 1 of 1 TWN mileage: 0.0 to 2.313	ROUTE VT-17 ETE mileage: 19.476 to 21.789
--	--	--	---	---	--	--	----------------------	------------------------	---	--