

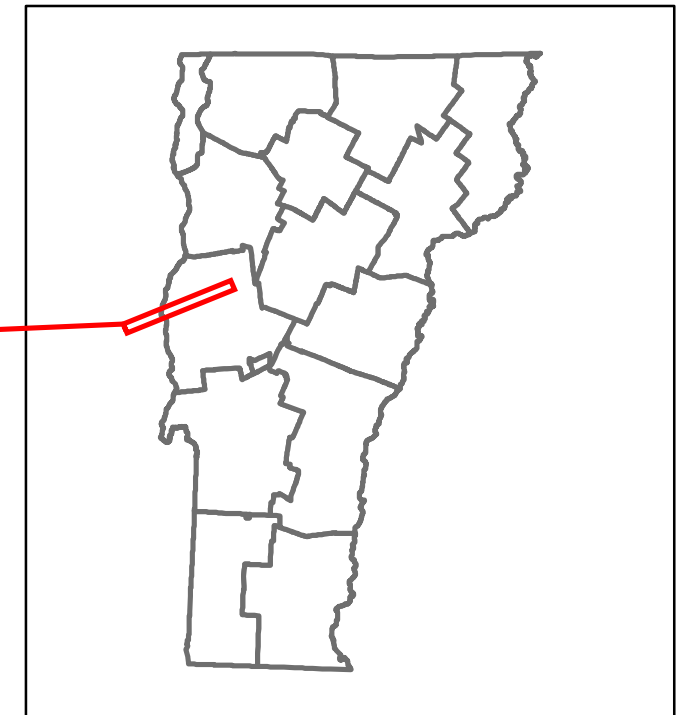


Route Log and Progress Chart

DRAFT

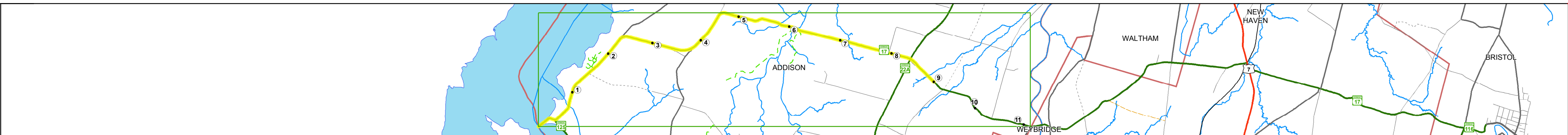
Please Note: Errors and Omissions May Exist.
Contact the VTTrans Mapping Section with questions or concerns.

DISTRICT	TOWN	ROUTE
5	ADDISON	VT-17



Base Map

1 in = 1.25 miles



Stick Diagram

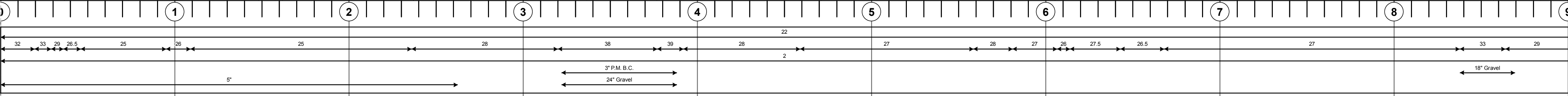
- Town Center
- Stations (Feet)
- Railroad Crossings
- Primary Structures
- Secondary Structures
- Divided State Highway
- State Highway
- Divided Town Highway
- Town Highway
- Streams (Hydraulic Structure)
- Town Boundary
- Village/UC Boundaries
- District Boundaries
- State/Town Highway Change
- Divided Highway Limits
- Ghost Section Boundary
- Federal Urban Area Limits

Scale: 1 INCH = 2000 FEET

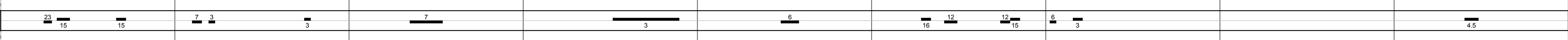


Road Widths


Travellane
Roadway
Lane Count
Base
Subbase



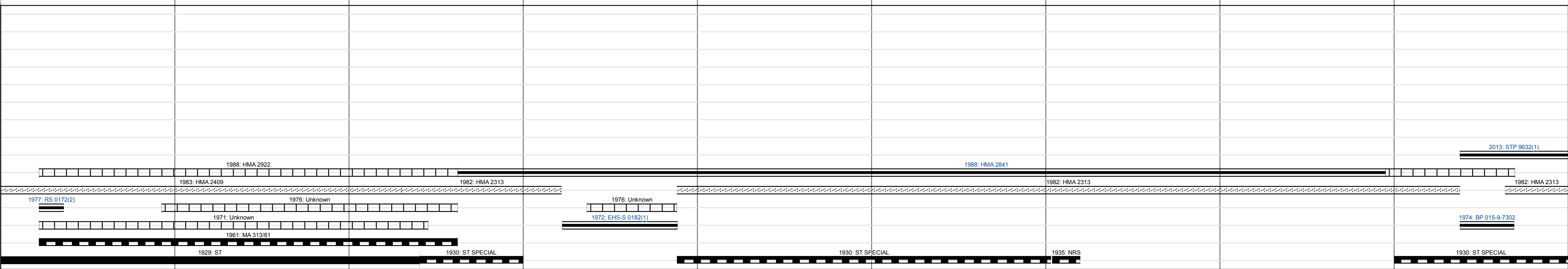
Curves



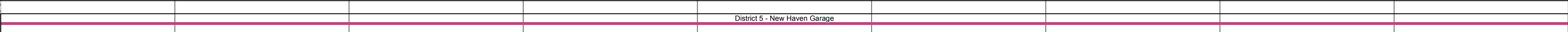
Grades




Historic Projects



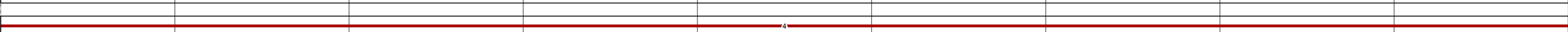
Maintenance Garage




Speed Zone




Functional Class




National Highway System



Limited Access Highway



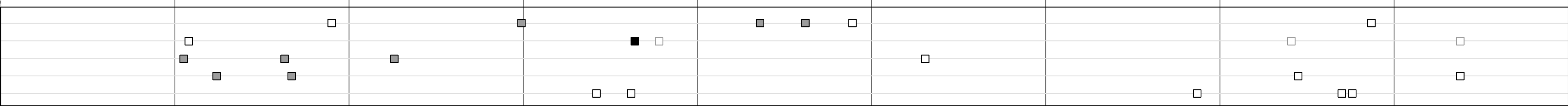
Traffic Counters



AADT Counts



Crash Locations



STRUCTURE DESCRIPTIONS

Culvert 2:
Culvert - 2013
Structure No. 300032000201011
Length: 12'
Under Clearance: 6.67'
Facility Carried: VT 17
Bridge Type: PRECAST CONCRETE BOX
Features Intersected: BROOK
Maintenance: State

Bridge 4:
Stringer/multi-beam or girder - 1934
Structure No. 200032000401012
Length: 74'
Width: 24.0'
Facility Carried: VT 00017 ML
Bridge Type: STEEL BEAM
Features Intersected: DEAD CREEK
Surface: Concrete
Maintenance/Ownership: State

Culvert 6:
Culvert - 1919
Structure No. 300032000601011
Length: 6'
Under Clearance: 5.42'
Facility Carried: VT 17
Bridge Type: ACCGMP
Features Intersected: CATTLE PASS
Maintenance: State

<p>Historic Projects</p> <ul style="list-style-type: none"> Unknown Retreatment Resurface Bituminous Mix Skippy Mix Bituminous Seal <p>Surface Treated</p> <ul style="list-style-type: none"> Gravel Cold Plane and Reclaimed Base and Bituminous Concrete <p>Speed Zones</p> <p>Indicated plans available - http://vttransmap01.ad.state.vt.us/rp/cpr/DWebstore/</p>	<p>Functional Class</p> <ul style="list-style-type: none"> 1 - Interstate System 2 - Other Freeways and Expressways 3 - Principal Arterial 4 - Minor Arterial 5 - Major Collector 6 - Minor Collector <p>Curves</p> <ul style="list-style-type: none"> Left (segreg) Right <p>Grades</p> <ul style="list-style-type: none"> grade up grade down <p>Traffic Counters</p> <p>counter ID</p>	<p>AADT</p> <p>count</p> <p>Crash Locations</p> <ul style="list-style-type: none"> Fatal Injury Property Damage Only Unknown Crash Type 	<p>Mileage by Functional Class By Sheet</p> <p>032-1 4 - Minor Arterial 9.000</p> <p>Mileage by Town By Sheet</p> <p>ADDISON - V017-0101 9.0 of 11.133</p> <p>Page Total Mileage: 9.000 mi</p>	<p>DISTRICT</p> <p>5</p>	<p>TOWN</p> <p>ADDISON</p>	<p>Date: 11/14/16</p> <p>1 of 2</p> <p>TWN mileage: 0.0 to 9.0</p>	<p>ROUTE</p> <p>VT-17</p> <p>ETE mileage: 0.0 to 9.0</p>
---	---	---	--	---------------------------------	-----------------------------------	--	---