

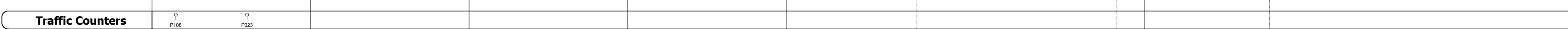


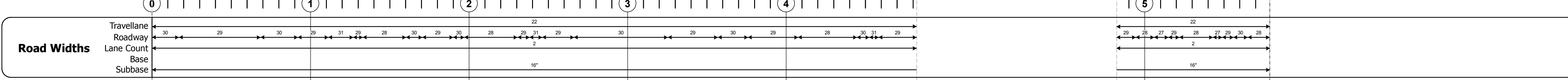
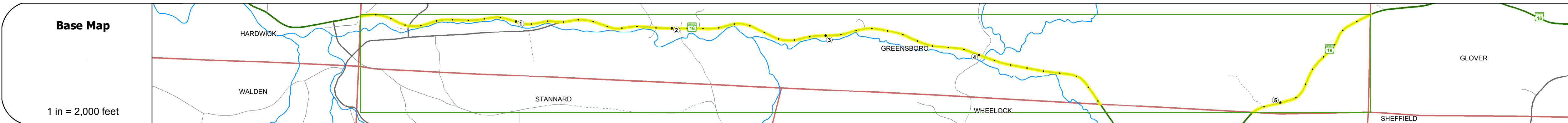
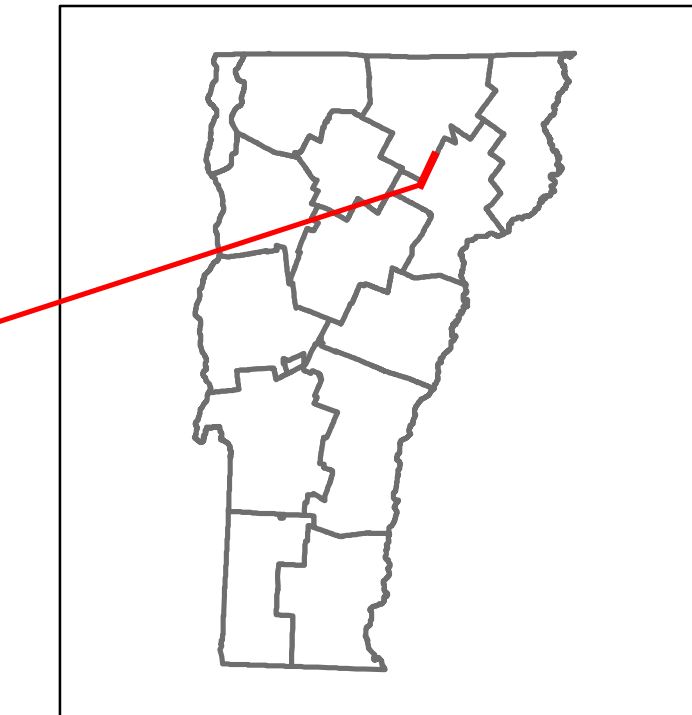


Route Log and Progress Chart

DRAFT

Please Note: Errors and Omissions May Exist.
Contact the VTrans Mapping Section with questions or concerns.

DISTRICT	TOWN	ROUTE
9	GREENSBORO	VT-16



Year	Counter P108	Counter P323
2014	1700	1400
2013	1700	1400
2012	1700	1400
2011	1700	1300
2010	1600	1200

Year	Crash Locations
2014	0
2013	1
2012	0
2011	1
2010	0

STRUCTURE DESCRIPTIONS

- Culvert 4:**
Culvert - 1952
Structure No. 300037000410091
Length: 6'
Under Clearance: 5.0'
Facility Carried: VT16
Bridge Type: ACGMP
Features Intersected: CATTLE PASS
Maintenance: State
- Culvert 5:**
Culvert - 1952
Structure No. 300037000510091
Length: 7'
Under Clearance: 6.0'
Facility Carried: VT16
Bridge Type: R.C. PIPE
Features Intersected: BROOK
Maintenance: State
- Culvert 7:**
Culvert - 1952
Structure No. 300037000710091
Length: 7'
Under Clearance: 6.0'
Facility Carried: VT16
Bridge Type: R.C. PIPE
Features Intersected: BROOK
Maintenance: State
- Culvert 8:**
Culvert - 1952
Structure No. 300037000810091
Length: 6'
Under Clearance: 5.0'
Facility Carried: VT16
Bridge Type: ACGMP
Features Intersected: CATTLE PASS
Maintenance: State
- Culvert 10:**
Culvert - 1953
Structure No. 300037001010091
Length: 18'
Under Clearance: 9.0'
Facility Carried: VT16
Bridge Type: MULTI PLATE ARCH
Features Intersected: SAWMILL BROOK
Maintenance: State
- Culvert 11:**
Culvert - 1953
Structure No. 300037001110091
Length: 6'
Under Clearance: 4.0'
Facility Carried: VT16
Bridge Type: ACGMP
Features Intersected: HORSE POND OUTLET
Maintenance: State

Historic Projects <ul style="list-style-type: none"> Unknown Retreatment Resurface Bituminous Mix Skinny Mix Bituminous Seal 	Functional Class <ul style="list-style-type: none"> 1 - Interstate System 2 - Other 3 - Principal Arterial 4 - Minor Arterial 5 - Major Collector 6 - Minor Collector 	Curves <ul style="list-style-type: none"> Left Right 	Road Widths <ul style="list-style-type: none"> (ft) 	AADT <ul style="list-style-type: none"> (count) 	Mileage by Functional Class By Sheet 037-3 4 - Minor Arterial 5.790	Mileage by Town By Sheet GREENSBORO - V016-1009 5.79 of 5.79	DISTRICT 9	TOWN GREENSBORO	Date: 11/14/16	ROUTE VT-16
Speed Zones 25 30 35 40 45 50 55 60 65	Grades <ul style="list-style-type: none"> grade up grade down 	Traffic Counters (counter ID)	Crash Locations <ul style="list-style-type: none"> Fatal Property Damage Only Injury Unknown Crash Type 	Page Total Mileage: 5.790 mi	Page Total Mileage: 5.79 mi	1 of 1 TWN mileage: 0.0 to 5.79	ETE mileage: 4.42 to 9.243 10.504 to 11.471			