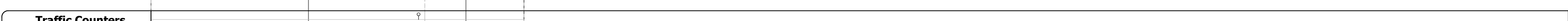


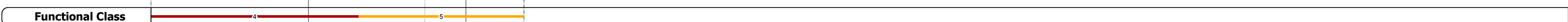





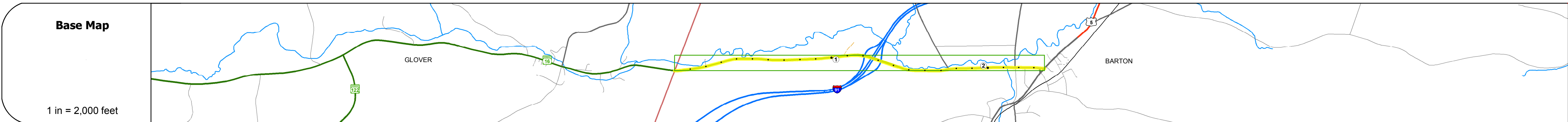
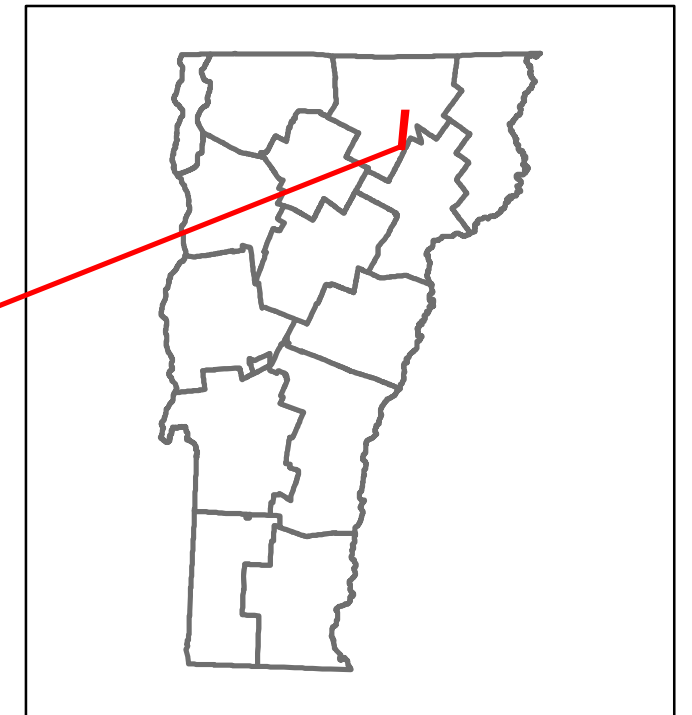


DISTRICT	TOWN	ROUTE
9	BARTON	VT-16



**AADT Counts**

2014	3500	4000	4100	4600	4900
2013	3500	4000	3900	4400	4600
2012	3400	4100	3700	4200	4400
2011	3000	3700	3600	4100	4500
2010	2500	3200	3500	4000	4600

**Crash Locations**

2014					
2013	□	□			□
2012					□
2011		□			□
2010	□	□			

**STRUCTURE DESCRIPTIONS**

**Bridge 102S:**  
Stringer/multi-beam or girder - 1971  
Structure No: 200091102S10022  
Length: 180'  
Width: 39.4'  
Under Clearance: 14.75'  
Facility Carried: 1 00091 ML  
Bridge Type: 3 SPN CONT RLD BEAM  
Features Intersected: 1 91 OVER VT 16  
Surface: Bituminous  
Maintenance/Ownership: State

**Bridge 102N:**  
Stringer/multi-beam or girder - 1971  
Structure No: 200091102N10022  
Length: 180'  
Width: 39.4'  
Under Clearance: 17.17'  
Facility Carried: 1 00091 ML  
Bridge Type: 3 SPN CONT RLD BEAM  
Features Intersected: 1 91 OVER VT 16  
Surface: Bituminous  
Maintenance/Ownership: State

**Bridge 20:**  
Slab - 1919  
Structure No: 200037002010022  
Length: 24'  
Width: 30.9'  
Weight Limit: 0  
Facility Carried: VT 00016 ML  
Bridge Type: 2 SPAN GRANITE SLAB  
Features Intersected: CRYSTAL LAKE OUTLET 2  
Surface: Bituminous  
Maintenance/Ownership: Town

<p><b>Historic Projects</b></p> <ul style="list-style-type: none"> <li>Unknown</li> <li>Bituminous Concrete</li> <li>Retreatment</li> <li>Resurface</li> <li>Bituminous Mix</li> <li>Skinny Mix</li> <li>Bituminous Seal</li> </ul>	<p><b>Functional Class</b></p> <ul style="list-style-type: none"> <li>1 - Interstate System</li> <li>2 - Other Freeways and Expressways</li> <li>3 - Principal Arterial</li> <li>4 - Minor Arterial</li> <li>5 - Major Collector</li> <li>6 - Minor Collector</li> </ul>	<p><b>Curves</b></p> <ul style="list-style-type: none"> <li>Left (degrees)</li> <li>Right</li> </ul>	<p><b>Road Widths</b></p> <p>(ft)</p>	<p><b>AADT</b></p> <p>(count)</p>	<p><b>Mileage by Functional Class By Sheet</b></p> <p>037-3 4 - Minor Arterial 1.318 0286 5 - Major Collector 1.051</p>	<p><b>Mileage by Town By Sheet</b></p> <p>BARTON - V016-1002 2.369 of 2.369</p>	<p><b>DISTRICT</b></p> <p>9</p>	<p><b>TOWN</b></p> <p>BARTON</p>	<p><b>Date:</b> 11/14/16</p>	<p><b>ROUTE</b></p> <p>VT-16</p> <p>ETE mileage: 18.171 to 20.54</p>	
<p>Indicated plans available - <a href="http://vtransmap01.aot.state.vt.us/rp/cpr/D/webstore/">http://vtransmap01.aot.state.vt.us/rp/cpr/D/webstore/</a></p>						<p><b>Page Total Mileage:</b> 2.369 mi</p>	<p><b>Page Total Mileage:</b> 2.369 mi</p>	<p><b>1 of 1</b></p> <p>TWN mileage: 0.0 to 2.369</p>			