

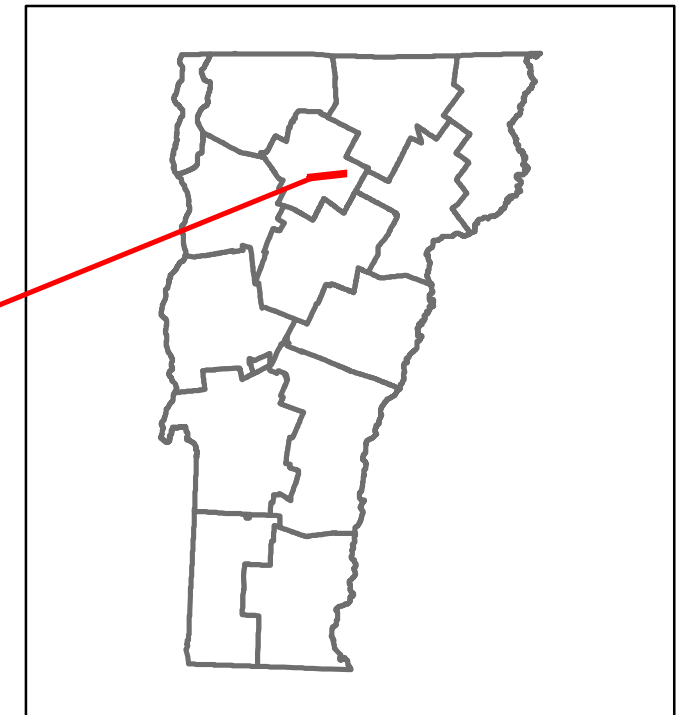


# Route Log and Progress Chart

**DRAFT**

Please Note: Errors and Omissions May Exist.  
Contact the VTrans Mapping Section with questions or concerns.

DISTRICT	TOWN	ROUTE
8	MORRISTOWN	VT-15A





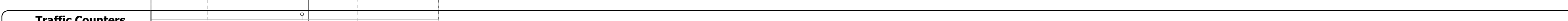


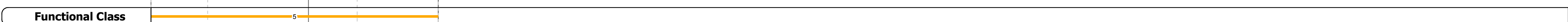





Base Map  
1 in = 2,000 feet



**Stick Diagram**  
 ● Town Center  
 | Stations (Feet)  
 +---+ Railroad Crossings  
 Primary Structures  
 Secondary Structures  
 Divided State Highway  
 State Highway  
 Divided Town Highway  
 Town Highway  
 Streams (Hydraulic Structure)  
 Town Boundary  
 Village/UC Boundaries  
 District Boundaries  
 State/Town Highway Change  
 Divided Highway Limits  
 Ghost Section Boundary  
 Federal Urban Area Limits

## STRUCTURE DESCRIPTIONS

Bridge 1:  
 Truss - thru - 1928  
 Structure No: 200240000108072  
 Length: 115'  
 Width: 24.2'  
 Weight Limit: 0  
 Facility Carried: VT 0015A ALT  
 Bridge Type: TEMP MABEY BRIDGE  
 Features Intersected: LAMOILLE RIVER  
 1  
 Surface: Bituminous  
 Maintenance/Ownership: State



<b>Historic Projects</b> Unknown, Retreatment, Resurface, Bituminous Mix, Skinny Mix, Bituminous Seal Bituminous Concrete, Surface Treated Gravel, Cold Plane and Plant Mix, Reclaimed Base and Bituminous Concrete, Concrete, Gravel	<b>Functional Class</b> 1- Interstate System, 2- Other Freeways and Expressways, 3- Principal Arterial, 4- Minor Arterial, 5- Major Collector, 6- Minor Collector	<b>Curves</b> Left (degrees), Right <b>Grades</b> grade up, grade down	<b>Road Widths</b> (ft) <b>Traffic Counters</b> (counter ID)	<b>AADT</b> (count)	<b>Crash Locations</b> Fatal, Property Damage Only, Injury, Unknown Crash Type	<b>Mileage by Functional Class By Sheet</b> 0240 5 - Major collector 1.824	<b>Mileage by Town By Sheet</b> MORRISTOWN - V015A0807 1.824 of 1.824	<b>DISTRICT</b> 8	<b>TOWN</b> MORRISTOWN	<b>Date:</b> 11/14/16	<b>ROUTE</b> VT-15A ETE mileage: 0.0 to 1.824
						<b>Speed Zones</b> 25 30 35 40 45 50 55 60 65					