

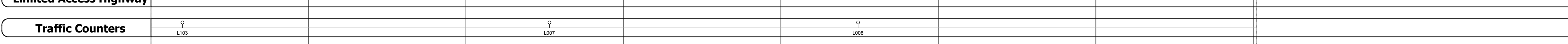






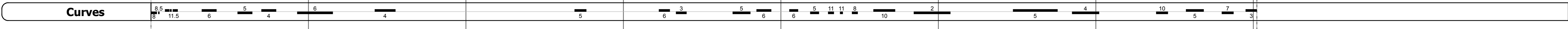
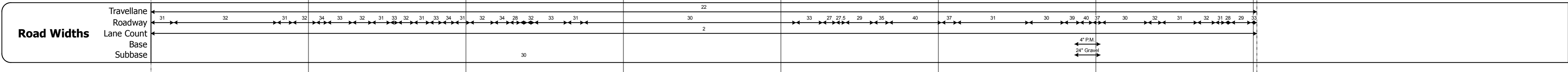
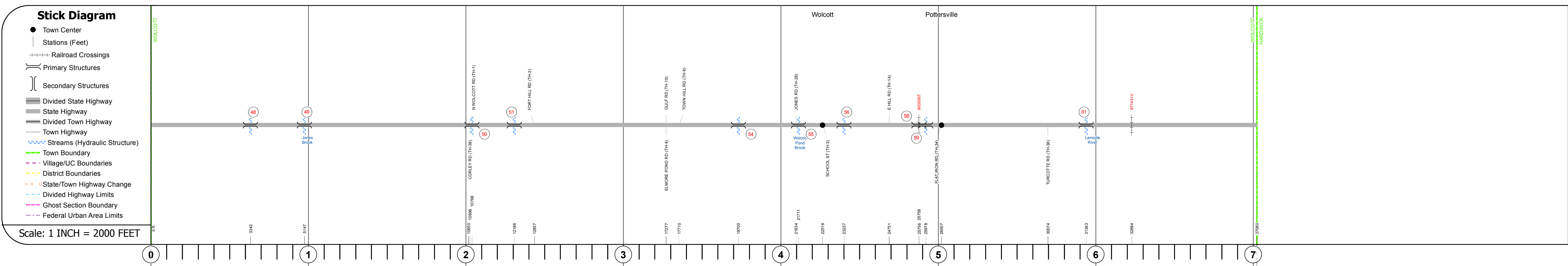
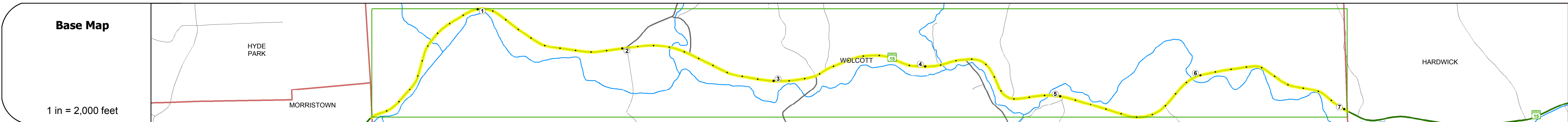
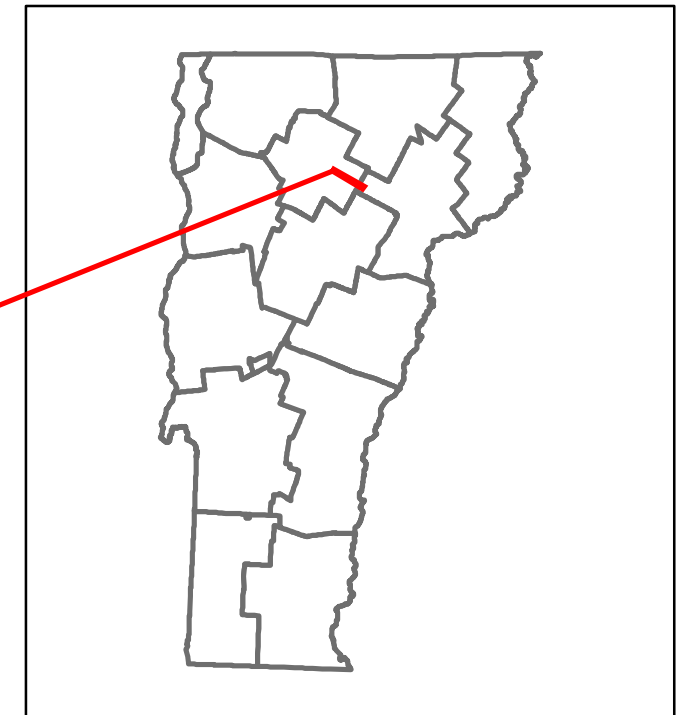


Route Log and Progress Chart

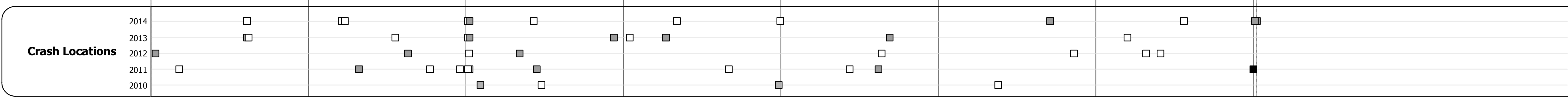
DRAFT

Please Note: Errors and Omissions May Exist.
Contact the VTrans Mapping Section with questions or concerns.

| | | |
|----------|---------|-------|
| DISTRICT | TOWN | ROUTE |
| 8 | WOLCOTT | VT-15 |



| Year | Station 0+00 | Station 1+00 | Station 2+00 | Station 3+00 | Station 4+00 | Station 5+00 | Station 6+00 | Station 7+00 |
|------|--------------|--------------|--------------|--------------|--------------|--------------|--------------|--------------|
| 2014 | 6700 | 5300 | 5000 | 5400 | 4800 | | | |
| 2013 | 6200 | 5000 | 5000 | 5500 | 4800 | | | |
| 2012 | 5800 | 4700 | 5000 | 5500 | 4700 | | | |
| 2011 | 5700 | 4500 | 4700 | 5200 | 4700 | | | |
| 2010 | 5600 | 4300 | 4300 | 4800 | 4600 | | | |



STRUCTURE DESCRIPTIONS

Bridge 48:
Slab - 1941
Structure No. 300030004808101
Length: 23'
Width: 31.0'
Under Clearance: 11.0'
Facility Carried: VT15
Bridge Type: CONCRETE SLAB
Features Intersected: BROOK
Surface: Bituminous
Maintenance: State

Culvert 49:
Culvert - 1941
Structure No. 300030004908101
Length: 8'
Under Clearance: 6.0'
Facility Carried: VT15
Bridge Type: RC BOX
Features Intersected: JONES BROOK
Maintenance: State

Culvert 50:
Culvert - 1941
Structure No. 300030005008101
Length: 6'
Under Clearance: 4.0'
Facility Carried: VT15
Bridge Type: CGMPP
Features Intersected: DEFUNCT CATTLE PASS
Maintenance: State

Bridge 51:
Stringer/multi-beam or girder - 1941
Structure No. 200030005108102
Length: 128'
Width: 26.4'
Facility Carried: VT 0015 ML
Bridge Type: TWO SPAN ROLLED BEAM
Features Intersected: WILD BR. LAMOILLE RIVER
Surface: Bituminous
Maintenance/Ownership: State

Culvert 54:
Culvert - 1941
Structure No. 300030005408101
Length: 8'
Under Clearance: 3.0'
Facility Carried: VT15
Bridge Type: R.C.BOX
Features Intersected: BROOK
Maintenance: State

Bridge 55:
Tee Beam - 1934
Structure No. 200030005508102
Length: 42'
Width: 33.7'
Facility Carried: VT 0015 ML
Bridge Type: CONCRETE T-BEAM
Features Intersected: WOLCOTT POND BROOK
Surface: Bituminous
Maintenance/Ownership: State

Culvert 56:
Culvert - 1976
Structure No. 300030005608101
Length: 6'
Under Clearance: 6.0'
Facility Carried: VT15
Bridge Type: CGMP
Features Intersected: BROOK
Maintenance: State

Culvert 58:
Culvert - 1983
Structure No. 200030005808102
Length: 32'
Width: 40.0'
Facility Carried: VT 0015 ML
Bridge Type: CONCRETE RIGID FRAME
Features Intersected: VT 15 OVER LV RRR
Surface: Bituminous
Maintenance/Ownership: State

Bridge 59:
Stringer/multi-beam or girder - 1983
Structure No. 200030005908102
Length: 191'
Width: 40.0'
Facility Carried: VT 0015 ML
Bridge Type: 2SP CONT. WELDED GIR
Features Intersected: LAMOILLE RIVER
Surface: Bituminous
Maintenance/Ownership: State

Bridge 61:
Stringer/multi-beam or girder - 1985
Structure No. 200030006108102
Length: 104'
Width: 38.8'
Facility Carried: VT 0015 ML
Bridge Type: WELDED PLATE GIRDER
Features Intersected: LAMOILLE RIVER
Surface: Bituminous
Maintenance/Ownership: State

| | | | | | | | | | | |
|--|--|--|--|--|---|---|----------------------|-------------------------------------|-----------------------|---|
| Historic Projects <ul style="list-style-type: none"> Unknown Retreatment Resurface Bituminous Mix Skinny Mix Bituminous Seal | Functional Class <ul style="list-style-type: none"> 1 - Interstate System 2 - Other Freeways and Expressways 3 - Principal Arterial 4 - Minor Arterial 5 - Major Collector 6 - Minor Collector | Curves <ul style="list-style-type: none"> Left Right | Road Widths <ul style="list-style-type: none"> (ft) | AAAT <ul style="list-style-type: none"> (count) | Mileage by Functional Class By Sheet 030-2 4 - Minor Arterial 7.023 | Mileage by Town By Sheet WOLCOTT - V015-0810 7.023 of 7.023 | DISTRICT 8 | TOWN WOLCOTT | Date: 11/14/16 | ROUTE VT-15 ETE mileage: 45.75 to 52.773 |
| Crash Locations <ul style="list-style-type: none"> Fatal Injury Property Damage Only Unknown Crash Type | | | | | | Page Total Mileage: 7.023 mi | | Page Total Mileage: 7.023 mi | | 1 of 1 TWN mileage: 0.0 to 7.023 |

For More Information Contact - Vermont Agency of Transportation, Policy, Planning and Intermodal Development Division - Mapping Section, 1 National Life Drive, Montpelier, VT 05633-5001 Telephone: 802-828-2600.