

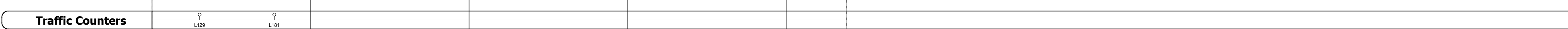



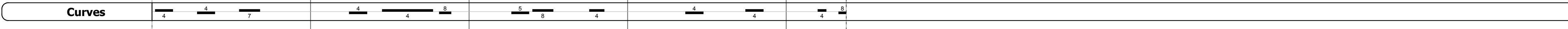
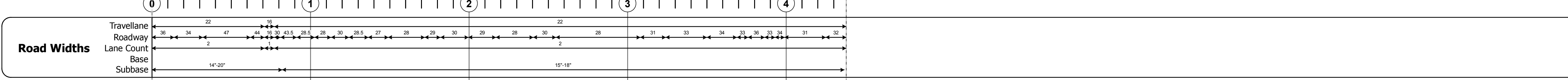
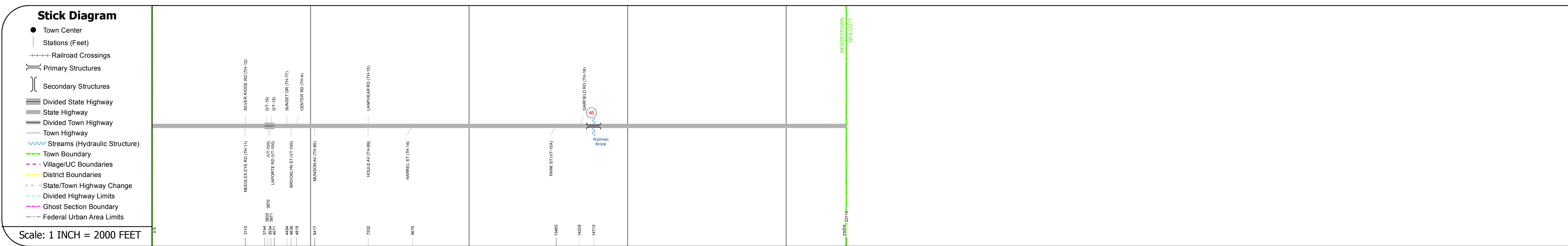
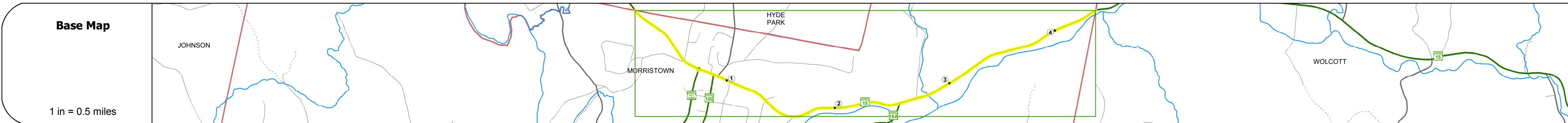
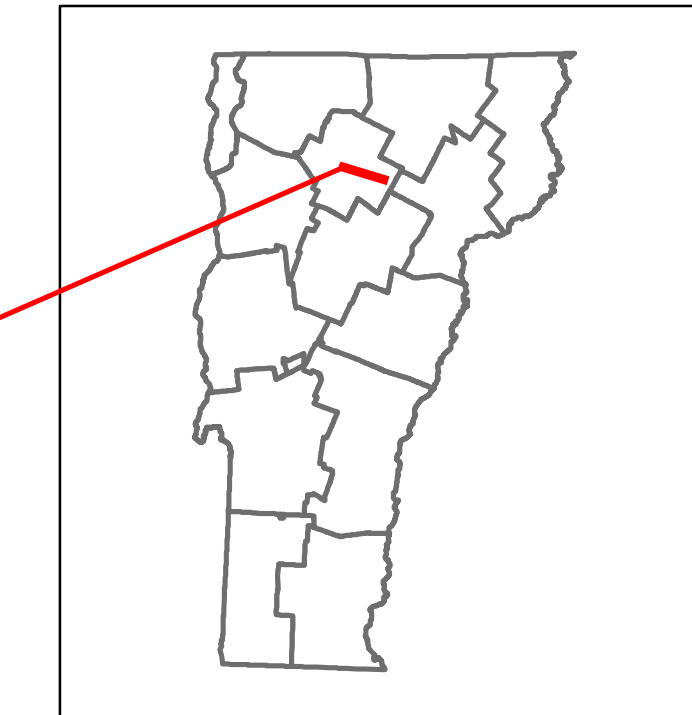


# Route Log and Progress Chart

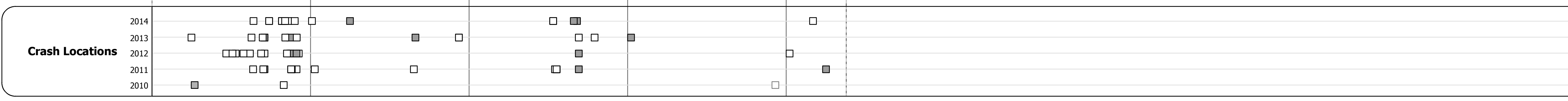
**DRAFT**

Please Note: Errors and Omissions May Exist.  
Contact the VTrans Mapping Section with questions or concerns.

DISTRICT	TOWN	ROUTE
8	MORRISTOWN	VT-15



Year	Station 0+00	Station 1+00	Station 2+00	Station 3+00	Station 4+00
2014	13800	12200	6900	5500	7500
2013	13600	12400	6300	5300	7600
2012	13500	12700	5700	5200	8200
2011	12100	12600	5800	5100	8400
2010	10700	12500	7400	5000	8500



### STRUCTURE DESCRIPTIONS

Bridge 48:  
Slab - 1941  
Structure No. 300030004608071  
Length: 25'  
Width: 24.0'  
Under Clearance: 8.0'  
Facility Carried: VT 15  
Bridge Type: CONCRETE SLAB  
Features Intersected: RODMAN BROOK  
Surface: Bituminous  
Maintenance: State

<b>Historic Projects</b> Unknown, Retreatment, Resurface, Bituminous Mix, Skinny Mix, Bituminous Seal, Bituminous Concrete, Surface Treated Gravel, Cold Plane and Plant Mix, Reclaimed Base and Bituminous Concrete	<b>Functional Class</b> 1 - Interstate System, 2 - Other Freeways and Expressways, 3 - Principal Arterial, 4 - Minor Arterial, 5 - Major Collector, 6 - Minor Collector	<b>Curves</b> Left (segress), Right, Grades: grade up, grade down	<b>Road Widths</b> Traffic Counters (counter ID)	<b>AADT</b> Crash Locations: Fatal, Injury, Property Damage Only, Unknown Crash Type	<b>Mileage by Functional Class By Sheet</b> 030-2 4 - Minor Arterial 4.379	<b>Mileage by Town By Sheet</b> MORRISTOWN - V015-0807 4.379 of 4.379	<b>DISTRICT</b> 8	<b>TOWN</b> MORRISTOWN	<b>Date:</b> 11/14/16	<b>ROUTE</b> VT-15 ETE mileage: 41.371 to 45.75
<b>Page Total Mileage: 4.379 mi</b>						<b>Page Total Mileage: 4.379 mi</b>				

For More Information Contact - Vermont Agency of Transportation, Policy, Planning and Intermodal Development Division - Mapping Section, 1 National Life Drive, Montpelier, VT 05633-5001 Telephone: 802-828-2600.