

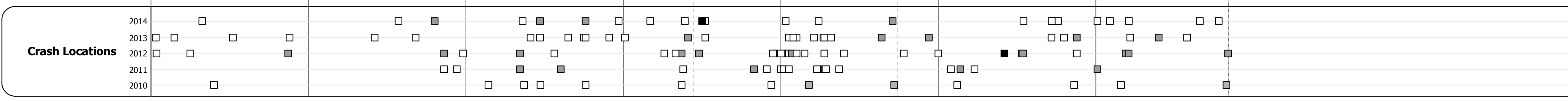

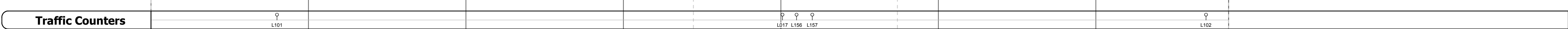

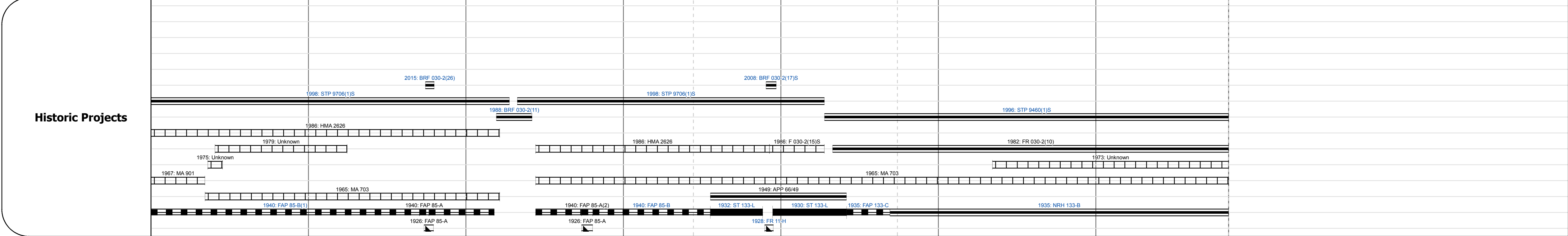
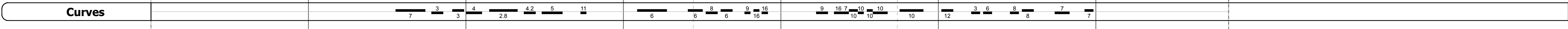
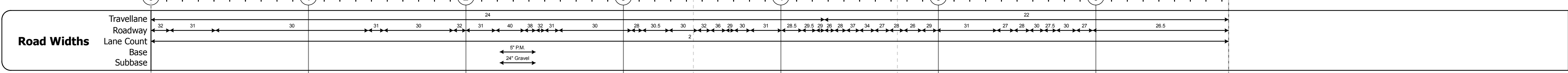
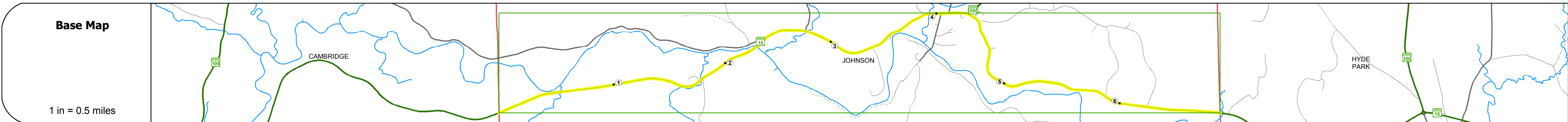
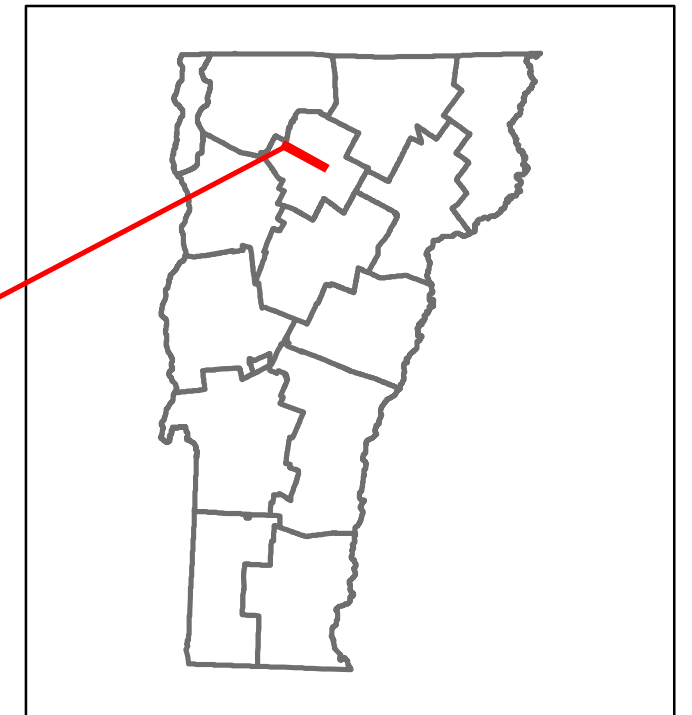


# Route Log and Progress Chart

**DRAFT**

Please Note: Errors and Omissions May Exist.  
Contact the VTTrans Mapping Section with questions or concerns.

DISTRICT	TOWN	ROUTE
8	JOHNSON	VT-15



## STRUCTURE DESCRIPTIONS

**Bridge 32:**  
Tee Beam - 2015  
Structure No. 200030003208062  
Length: 58'  
Width: 32.0'  
Facility Carried: VT 00015 ML  
Bridge Type: NEXT F BEAM  
Features Intersected: SMITH BROOK  
Surface: Bituminous  
Maintenance/Ownership: State

**Bridge 33:**  
Stringer/multi-beam or girder - 1987  
Structure No. 200030003308062  
Length: 255'  
Width: 38.7'  
Facility Carried: VT 00015 ML  
Bridge Type: 2 SPAN CONT CURV GIR  
Features Intersected: LAMOILLE RIVER  
Surface: Bituminous  
Maintenance/Ownership: State

**Bridge 34:**  
Tee Beam - 1926  
Structure No. 200030003408062  
Length: 32'  
Width: 32.7'  
Facility Carried: VT 00015 ML  
Bridge Type: TBEAM WIDE W/ ROL BM  
Features Intersected: FOOTE BROOK  
Surface: Bituminous  
Maintenance/Ownership: State

**Bridge 37:**  
Stringer/multi-beam or girder - 2008  
Structure No. 200030003708062  
Length: 78'  
Width: 32.0'  
Weight Limit: 0  
Facility Carried: VT 00015 ML  
Bridge Type: WELDED PLATE GIRDER  
Features Intersected: GIHON RIVER  
Surface: Bituminous  
Maintenance/Ownership: State

<b>Historic Projects</b> Unknown, Retreatment, Resurface, Bituminous Mix, Skinny Mix, Bituminous Seal Bituminous Concrete, Retreatment, Cold Plane and Bituminous Concrete, Concrete, Gravel, Surface Treated Gravel, Plant Mix, Reclaimed Base and Bituminous Concrete	<b>Functional Class</b> 1- Interstate System, 2- Other Freeways and Expressways, 3- Principal Arterial, 4- Minor Arterial, 5- Major Collector, 6- Minor Collector	<b>Curves</b> Left (segreg), Right <b>Grades</b> grade up, grade down	<b>Road Widths</b> (ft) <b>Traffic Counters</b> (counter ID)	<b>AADT</b> (count) <b>Crash Locations</b> Fatal, Injury, Property Damage Only, Unknown Crash Type	<b>Mileage by Functional Class By Sheet</b> 030-2 4 - Minor Arterial 6.843	<b>Mileage by Town By Sheet</b> JOHNSON - V015-0806 6.843 of 6.843	<b>DISTRICT</b> 8	<b>TOWN</b> JOHNSON	<b>Date:</b> 11/14/16 <b>1 of 1</b> <b>TWN mileage:</b> 0.0 to 6.843	<b>ROUTE</b> VT-15 ETE mileage: 31.633 to 38.476
---	--	--	---	---	---	---	----------------------	------------------------	--	--