

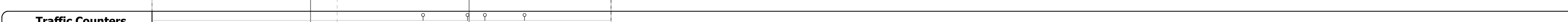


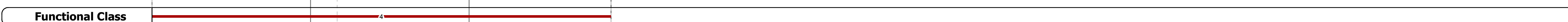





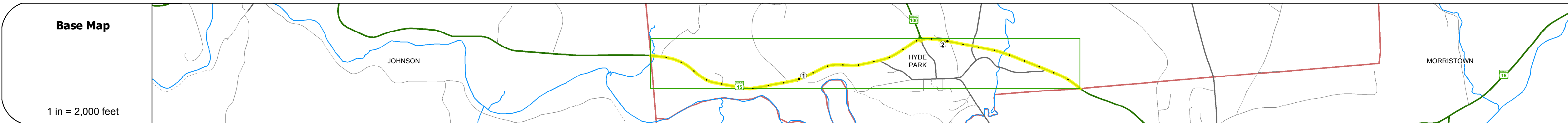
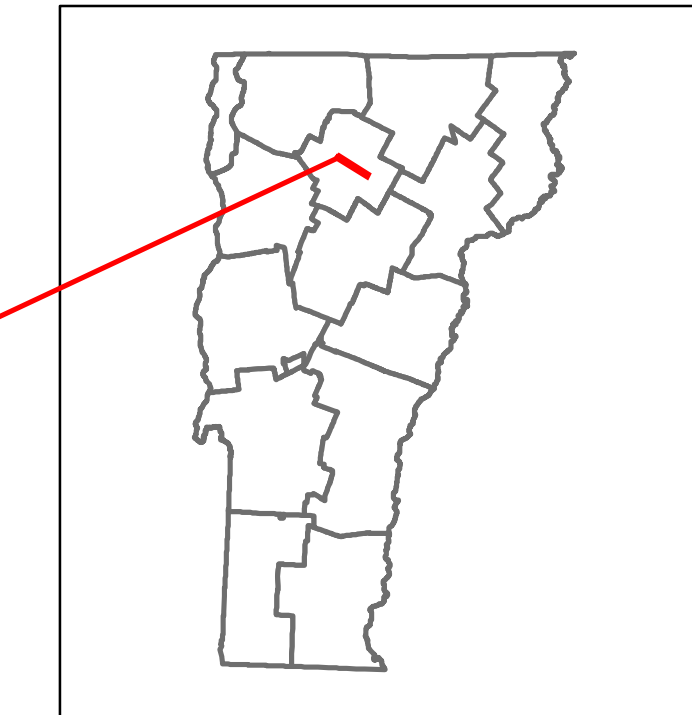


# Route Log and Progress Chart


**DRAFT**

Please Note: Errors and Omissions May Exist.  
Contact the VTrans Mapping Section with questions or concerns.

DISTRICT	TOWN	ROUTE
8	HYDE PARK	VT-15



Year	Station 0+00	Station 1+00	Station 2+00	Station 3+00	Station 4+00
2014	6000	5200	10400	10300	13800
2013	6000	5400	10200	10700	13600
2012	5900	5500	10100	11200	13500
2011	6600	5500	10000	10600	12100
2010	7200	5500	9800	9900	10700



## STRUCTURE DESCRIPTIONS

**Culvert 39:**  
Culvert - 1917  
Structure No. 300030003908051  
Length: 18'  
Width: 24.5'  
Under Clearance: 6.0'  
Facility Carried: VT 15  
Bridge Type: R.C. BOX  
Features Intersected: BROOK  
Maintenance: State

**Culvert 40:**  
Culvert - 1917  
Structure No. 300030004008051  
Length: 8'  
Under Clearance: 6.0'  
Facility Carried: VT 15  
Bridge Type: R.C. BOX  
Features Intersected: FINNEGANS BROOK  
Maintenance: State

<b>Historic Projects</b> <ul style="list-style-type: none"> <li>Unknown</li> <li>Bituminous Concrete</li> <li>Retreatment</li> <li>Resurface</li> <li>Bituminous Mix</li> <li>Skinny Mix</li> <li>Bituminous Seal</li> </ul>	<b>Functional Class</b> <ul style="list-style-type: none"> <li>1 - Interstate System</li> <li>2 - Other Freeways and Expressways</li> <li>3 - Principal Arterial</li> <li>4 - Minor Arterial</li> <li>5 - Major Collector</li> <li>6 - Minor Collector</li> </ul>	<b>Curves</b> <ul style="list-style-type: none"> <li>Left</li> <li>Right</li> </ul>	<b>Road Widths</b> (ft)	<b>AADT</b> (count)	<b>Mileage by Functional Class By Sheet</b> 030-2 4 - Minor Arterial 2.895	<b>Mileage by Town By Sheet</b> HYDE PARK - V015-0805 2.895 of 2.895	<b>DISTRICT</b> 8	<b>TOWN</b> HYDE PARK	<b>Date:</b> 11/14/16	<b>ROUTE</b> VT-15 ETE mileage: 38.476 to 41.371
<b>Speed Zones</b> 25 30 35 40 45 50 55 60 65	<b>Grades</b> grade up grade down	<b>Traffic Counters</b> (counter ID)	<b>Crash Locations</b> Fatal Injury Property Damage Only Unknown Crash Type	<b>Page Total Mileage:</b> 2.895 mi	<b>Page Total Mileage:</b> 2.895 mi	<b>1 of 1</b> TWN mileage: 0.0 to 2.895				

For More Information Contact - Vermont Agency of Transportation, Policy, Planning and Intermodal Development Division - Mapping Section, 1 National Life Drive, Montpelier, VT 05633-5001 Telephone: 802-828-2600.