

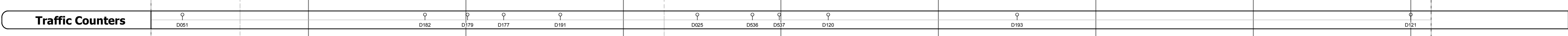


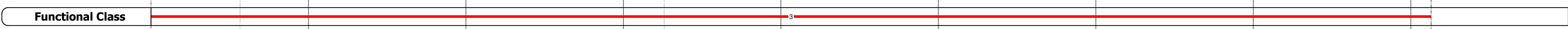


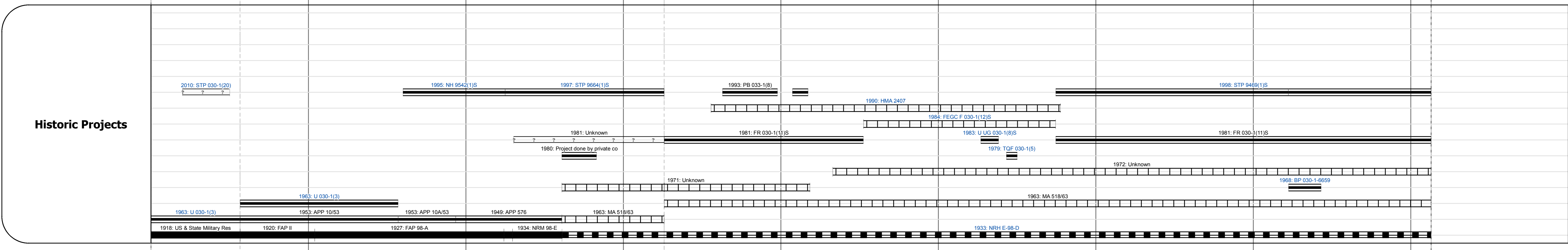
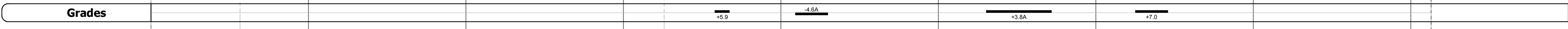
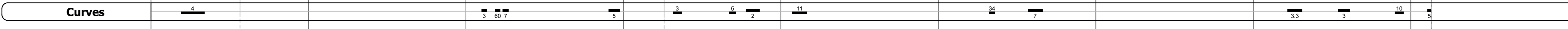
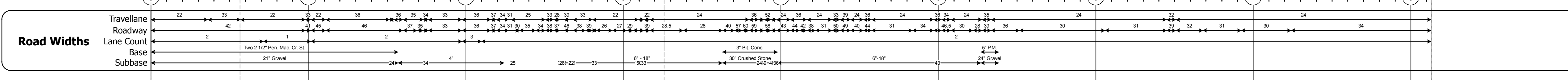
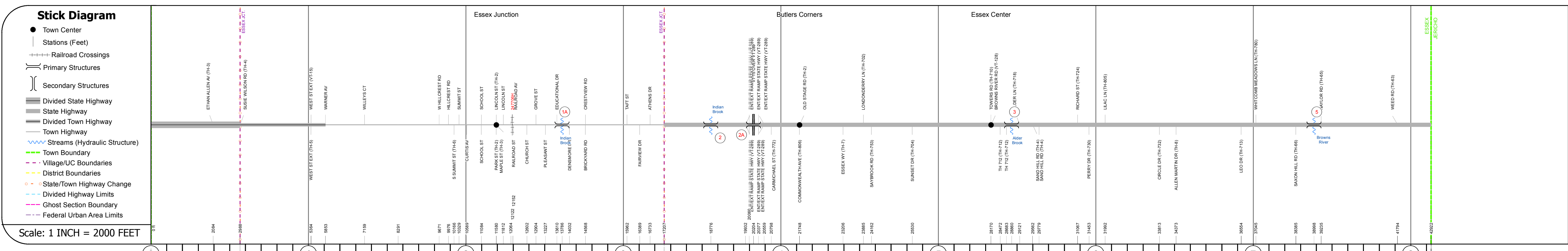
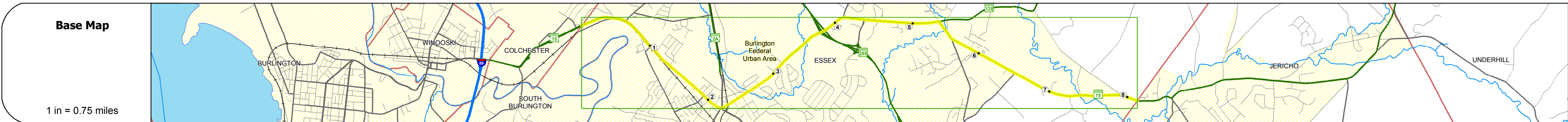
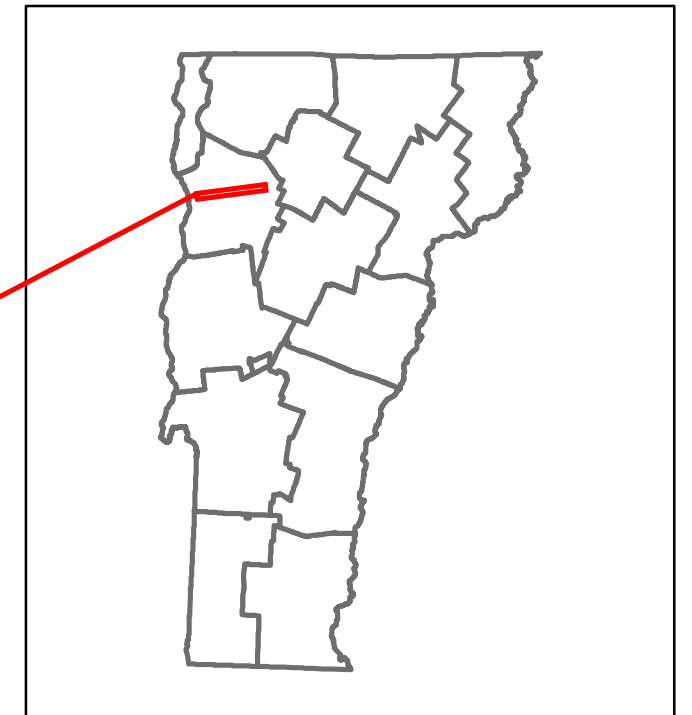


Route Log and Progress Chart

DRAFT

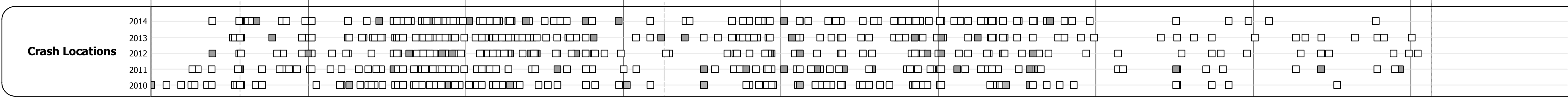
Please Note: Errors and Omissions May Exist.
Contact the VT Trans Mapping Section with questions or concerns.

DISTRICT	TOWN	ROUTE
5	ESSEX	VT-15



AADT Counts

2014	24100	15700	11300	15300	12900	11300	10500	9300	12100	11200	17000	16900	14300	13600	11100
2013	24100	15200	11000	14800	12900	11300	10600	9300	11900	11600	15400	16700	14300	14000	11300
2012	24100	14800	10800	14300	12900	11300	10800	9300	11700	12100	13900	16400	14300	14400	11500
2011	22300	14900	11000	14500	13600	11400	11200	9500	11700	12100	14800	16700	14800	13900	11500
2010	20400	14900	11200	14700	14200	11500	11600	9600	11700	12100	15900	16900	15300	13400	11500



STRUCTURE DESCRIPTIONS

Bridge 1A:
 Slab - 1929
 Structure No. 300030001A04061
 Length: 20'
 Width: 33.7'
 Under Clearance: 10.0'
 Facility Carried: VT 15
 Bridge Type: CONCRETE SLAB
 Features Intersected: INDIAN BROOK
 Surface: Bituminous
 Maintenance: Town

Culvert 2:
 Culvert - 1919
 Structure No. 30003000204061
 Length: 12'
 Under Clearance: 6.0'
 Facility Carried: VT 15
 Bridge Type: R.C. BOX
 Features Intersected: INDIAN BROOK
 Maintenance: State

Bridge 2A:
 Stringer/multi-beam or girder - 1993
 Structure No. 200030002A04062
 Length: 152'
 Width: 61.3'
 Under Clearance: 16.5'
 Facility Carried: VT 00015 ML
 Bridge Type: WELDED GIRDER
 Features Intersected: VT 15 OVER VT 289
 Surface: Bituminous
 Maintenance/Ownership: State

Culvert 3:
 Culvert - 1979
 Structure No. 30003000304061
 Length: 14'
 Under Clearance: 14.0'
 Facility Carried: VT 15
 Bridge Type: MULTI PLATE PIPE
 Features Intersected: ALDER BROOK
 Maintenance: State

Bridge 5:
 Stringer/multi-beam or girder - 1968
 Structure No. 20003000504062
 Length: 79'
 Width: 33.0'
 Facility Carried: VT 00015 ML
 Bridge Type: ROLLED BEAM
 Features Intersected: BROWNS RIVER
 Surface: Bituminous
 Maintenance/Ownership: State

<p>Historic Projects</p> <ul style="list-style-type: none"> Unknown Retreatment Resurface Bituminous Mix Skinny Mix Bituminous Seal <p>Surface Treated</p> <ul style="list-style-type: none"> Gravel Cold Plane and Reclaimed Base and Plant Mix Expressways Concrete Bituminous Concrete <p>Speed Zones</p> <p>25 30 35 40 45 50 55 60 65</p>	<p>Functional Class</p> <ul style="list-style-type: none"> 1 - Interstate System 2 - Other Freeways and Expressways 3 - Principal Arterial 4 - Minor Arterial 5 - Major Collector 6 - Minor Collector 	<p>Curves</p> <ul style="list-style-type: none"> Left Right <p>Grades</p> <ul style="list-style-type: none"> grade up grade down 	<p>Road Widths</p> <p>(ft)</p> <p>Traffic Counters</p> <p>(counter ID)</p>	<p>AADT</p> <p>(count)</p> <p>Crash Locations</p> <ul style="list-style-type: none"> Fatal Property Damage Only Injury Unknown Crash Type 	<p>Mileage by Functional Class By Sheet</p> <p>030-1 3 - Other Principal Arterial 8.129</p>	<p>Mileage by Town By Sheet</p> <p>ESSEX - V015-0406 8.129 of 8.129</p>	<p>DISTRICT</p> <p>5</p>	<p>TOWN</p> <p>ESSEX</p>	<p>Date: 11/14/16</p> <p>1 of 1</p> <p>TWN mileage: 0.0 to 8.129</p>	<p>ROUTE</p> <p>VT-15</p> <p>ETE mileage: 2.118 to 10.247</p>
--	--	--	--	---	--	--	---------------------------------	---------------------------------	---	--

Page Total Mileage: 8.129 mi