

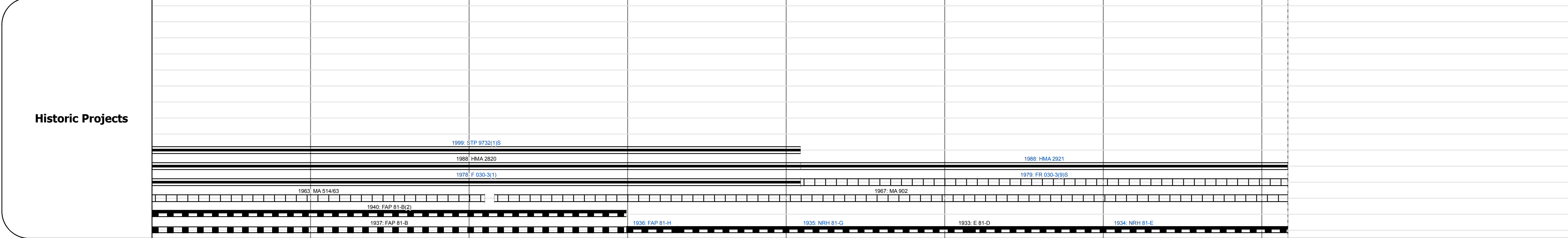
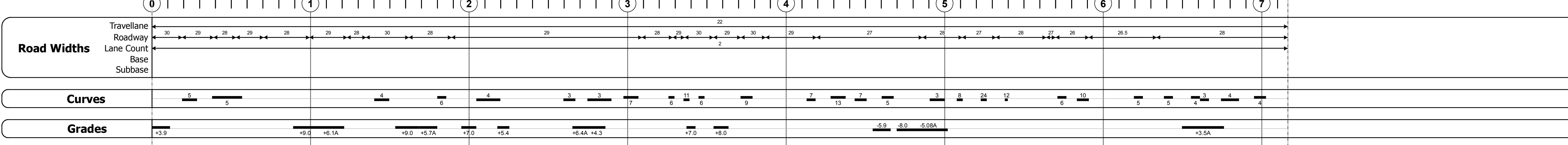
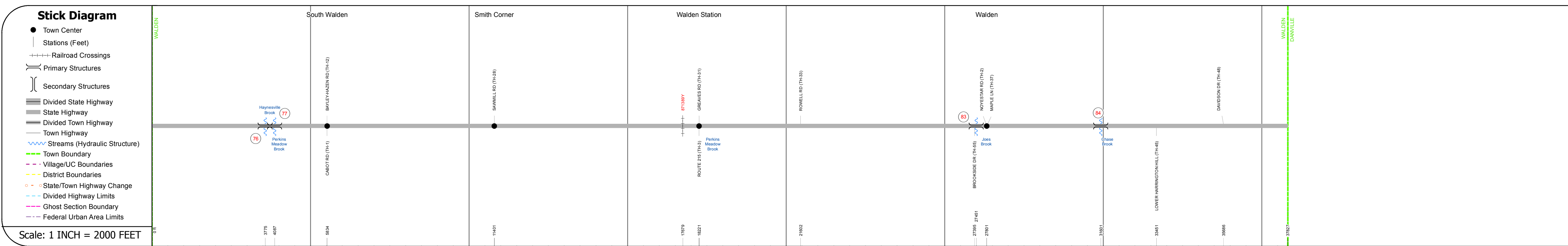
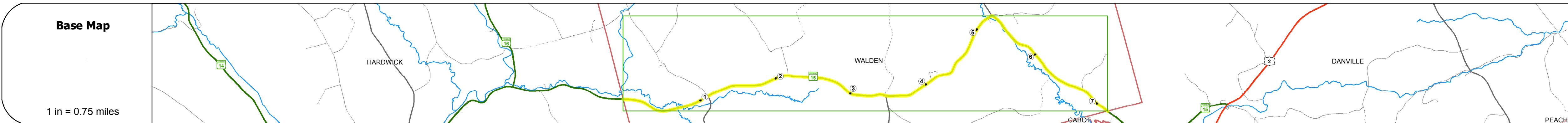
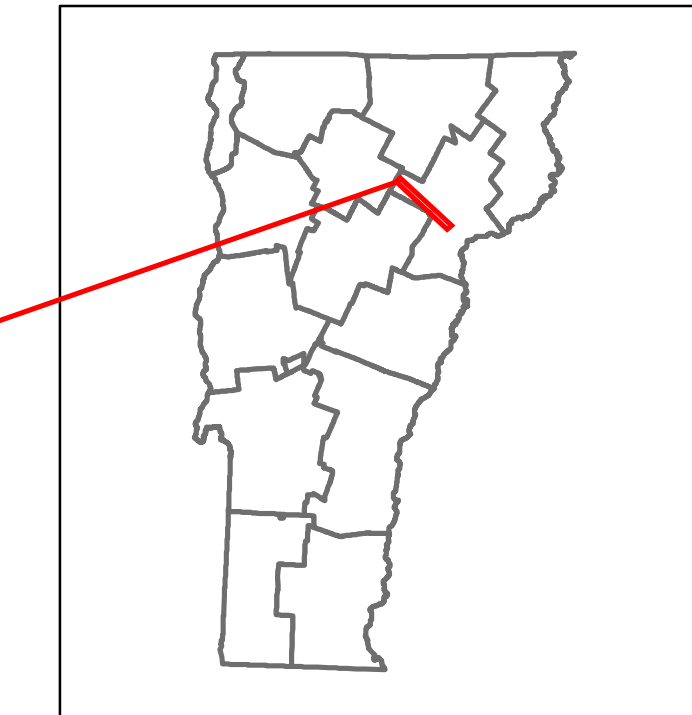


Route Log and Progress Chart

DRAFT

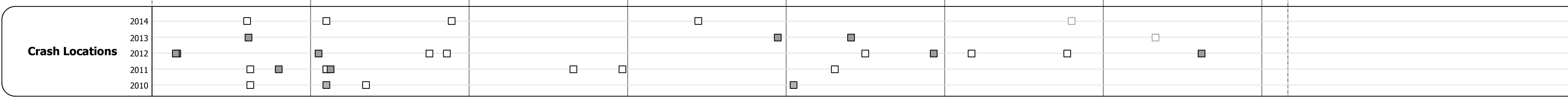
Please Note: Errors and Omissions May Exist.
Contact the VTrans Mapping Section with questions or concerns.

DISTRICT	TOWN	ROUTE
7	WALDEN	VT-15



Maintenance Garage	District 7 - St. Johnsbury Garage						
Speed Zone							
Functional Class	4						
National Highway System							
Limited Access Highway							
Traffic Counters	C116						

Year	Station 0	Station 1	Station 2	Station 3	Station 4	Station 5	Station 6	Station 7
2014	2800		2300		2300		2800	
2013	2900		2400		2400		2800	
2012	2900		2400		2400		2800	
2011	2900		2400		2400		2800	
2010	2800		2300		2300		2800	



STRUCTURE DESCRIPTIONS

Culvert 76:
Culvert - 1918
Structure No. 300030007603151
Length: 9'
Under Clearance: 6.0'
Facility Carried: VT15
Bridge Type: RC BOX
Features Intersected: BROOK
Maintenance: State

Culvert 77:
Culvert - 1919
Structure No. 300030007703151
Length: 16'
Under Clearance: 4.42'
Facility Carried: VT15
Bridge Type: RC BOX
Features Intersected: PERKINS MEADOW BROOK
Maintenance: State

Bridge 83:
Tee Beam - 2015
Structure No. 200030008303152
Length: 58'
Width: 30.7'
Facility Carried: VT 00015 ML
Bridge Type: NEXT D BEAM
Features Intersected: JOES BROOK
Surface: Bituminous
Maintenance/Ownership: State

Bridge 84:
Slab - 1932
Structure No. 300030008403151
Length: 19'
Width: 25.2'
Under Clearance: 9.0'
Facility Carried: VT15
Bridge Type: CONCRETE SLAB
Features Intersected: CHASE BROOK
Surface: Bituminous
Maintenance: State

Historic Projects Unknown, Retreatment, Resurface, Bituminous Mix, Skinny Mix, Bituminous Seal Bituminous Concrete, Surface Treated Gravel, Cold Plane and Bituminous Concrete, Reclaimed Base and Bituminous Concrete, Concrete, Gravel	Functional Class 1- Interstate System, 2- Other, 3- Principal Arterial, 4- Minor Arterial, 5- Major Collector, 6- Minor Collector	Curves Left (degrees), Right (degrees) Grades grade up, grade down	Road Widths (ft) Traffic Counters (counter ID)	AADT (count)	Crash Locations Fatal, Injury, Property Damage Only, Unknown Crash Type	Mileage by Functional Class By Sheet 030-3 4 - Minor Arterial 7.164	Mileage by Town By Sheet WALDEN - V015-0315 7.164 of 7.164	DISTRICT 7	TOWN WALDEN	Date: 11/14/16	ROUTE VT-15 ETE mileage: 59.971 to 67.135
Speed Zones 25, 30, 35, 40, 45, 50, 55, 60, 65						Page Total Mileage: 7.164 mi	Page Total Mileage: 7.164 mi	1 of 1 TWN mileage: 0.0 to 7.164			

For More Information Contact - Vermont Agency of Transportation, Policy, Planning and Intermodal Development Division - Mapping Section, 1 National Life Drive, Montpelier, VT 05633-5001 Telephone: 802-828-2600.