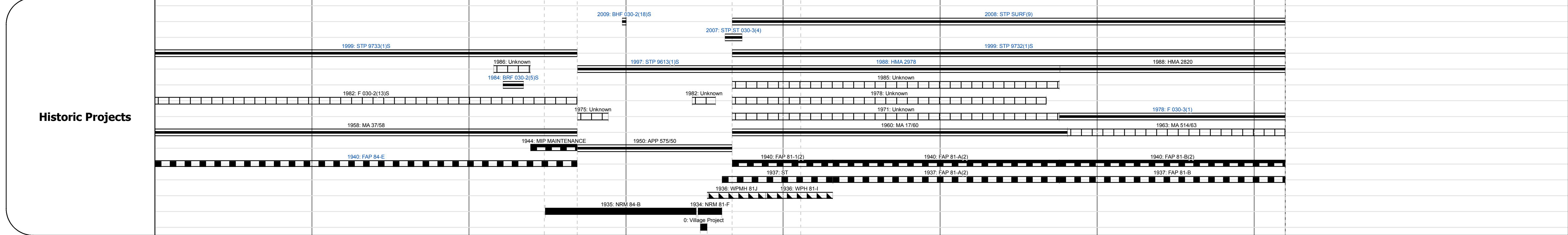
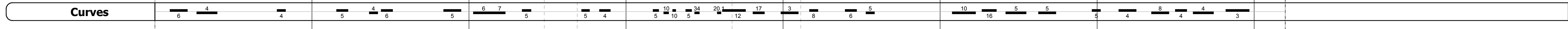
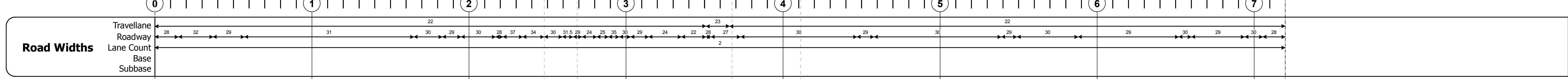
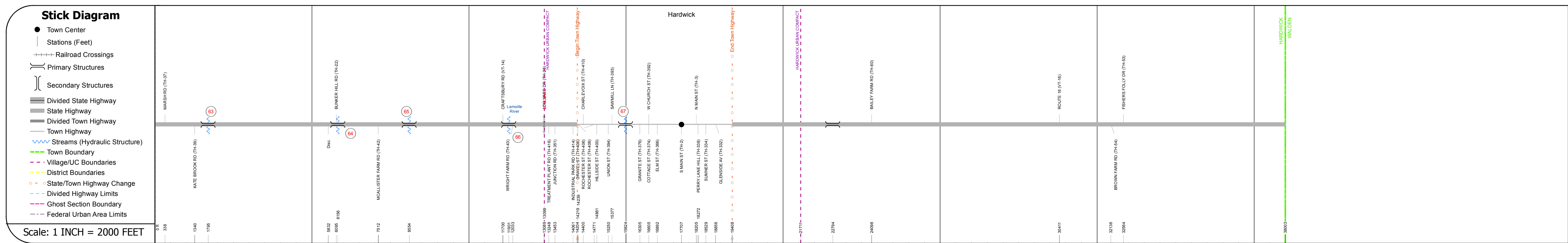
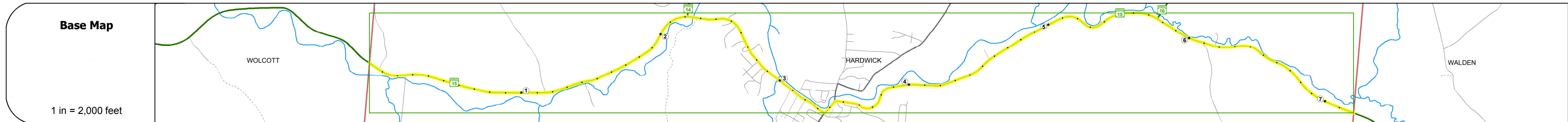
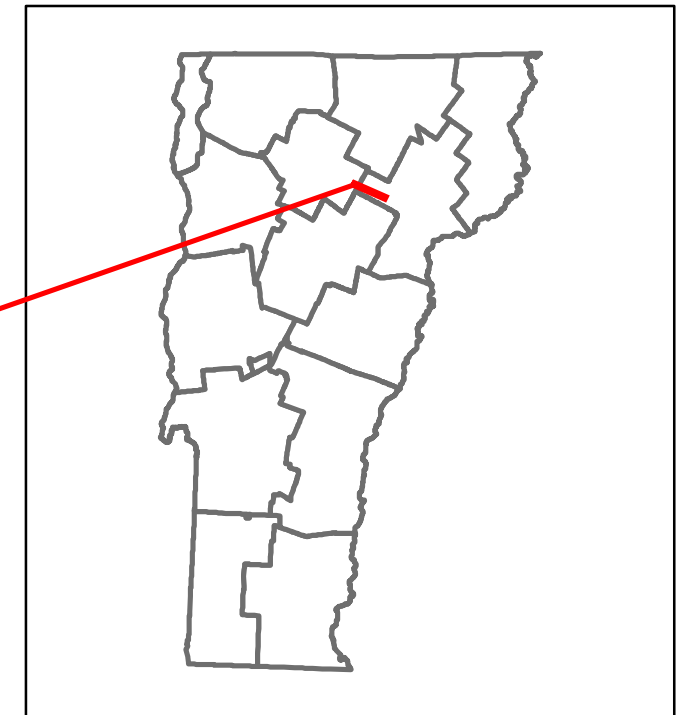
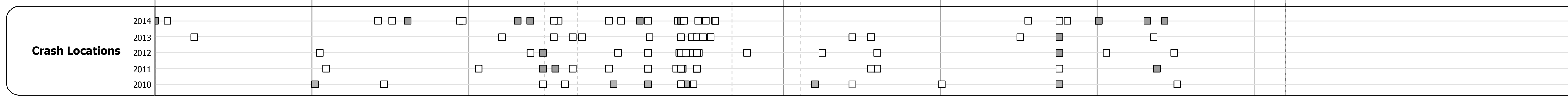


DISTRICT	TOWN	ROUTE
7	HARDWICK	VT-15



Year	Station 0-1	Station 1-2	Station 2-3	Station 3-4	Station 4-5	Station 5-6	Station 6-7
2014	5000	6700	8800	7100	7200	5700	4900
2013	4900	6700	8800	7000	7000	5500	4700
2012	4900	6600	8700	6800	6900	5300	4600
2011	4900	6400	8600	6700	6800	5300	4600
2010	4800	6100	8500	6500	6600	5200	4500



STRUCTURE DESCRIPTIONS

Culvert 63:
Culvert - 1940
Structure No: 300030006303051
Length: 12
Under Clearance: 8.0'
Facility Carried: VT15
Bridge Type: R.C.BOX
Features Intersected: MILLARD BROOK
Maintenance: State

Bridge 64:
Slab - 1919
Structure No: 300030006403051
Length: 17
Width: 32.0'
Under Clearance: 5.42'
Facility Carried: VT15
Bridge Type: CONCRETE SLAB
Features Intersected: BUNKER BROOK
Surface: Bituminous
Maintenance: State

Culvert 65:
Culvert - 1919
Structure No: 300030006503051
Length: 9
Under Clearance: 6.0'
Facility Carried: VT15
Bridge Type: CONC. RIGID FRAME
Features Intersected: BROOK
Maintenance: State

Bridge 66:
Stringer/multi-beam or girder - 1984
Structure No: 200030006603052
Length: 92
Width: 39.4'
Facility Carried: VT 00015 ML
Bridge Type: WELDED GIRDER
Features Intersected: LAMOILLE RIVER
Surface: Bituminous
Maintenance/Ownership: State

Bridge 67:
Stringer/multi-beam or girder - 1935
Structure No: 200030006703052
Length: 64
Width: 29.5'
Facility Carried: VT 00015 ML
Bridge Type: ROLLED BEAM
Features Intersected: COOPER BROOK
Surface: Bituminous
Maintenance/Ownership: Town

Historic Projects <ul style="list-style-type: none"> Unknown Retreatment Resurface Bituminous Mix Skinny Mix Bituminous Seal 	Functional Class <ul style="list-style-type: none"> 1 - Interstate System 2 - Other Freeways and Expressways 3 - Principal Arterial 4 - Minor Arterial 5 - Major Collector 6 - Minor Collector 	Curves <ul style="list-style-type: none"> Left (degrees) Right 	Road Widths (ft)	AADT (count)	Mileage by Functional Class By Sheet 030-3 4 - Minor Arterial 3.844 030-2 4 - Minor Arterial 3.354 Page Total Mileage: 7.198 mi	Mileage by Town By Sheet HARDWICK - V015-0305 7.198 of 7.198 Page Total Mileage: 7.198 mi	DISTRICT 7	TOWN HARDWICK	Date: 11/14/16 1 of 1 TWN mileage: 0.0 to 7.198	ROUTE VT-15 ETE mileage: 52.773 to 59.971
--	--	--	----------------------------	------------------------	--	---	----------------------	-------------------------	--	---