

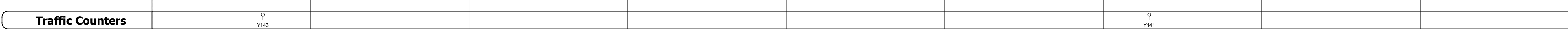




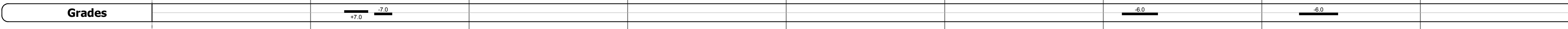
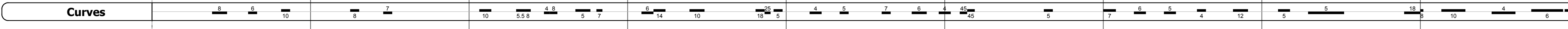
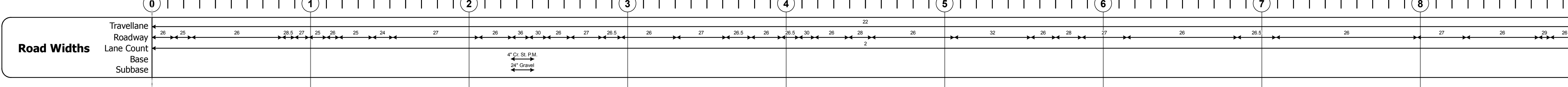
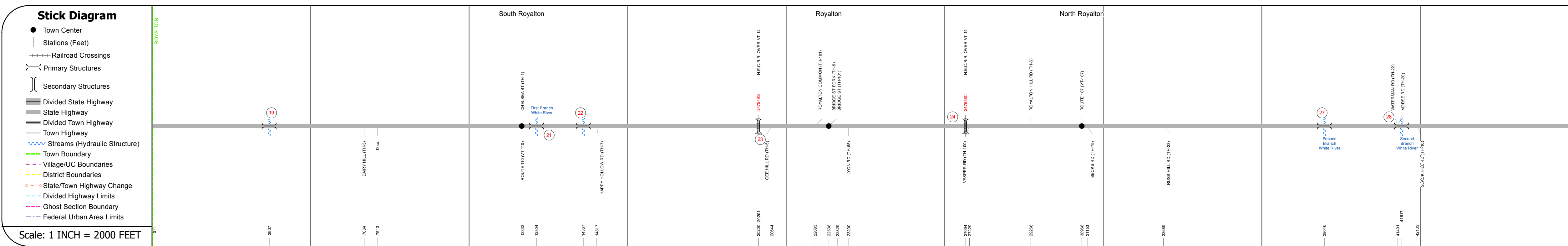
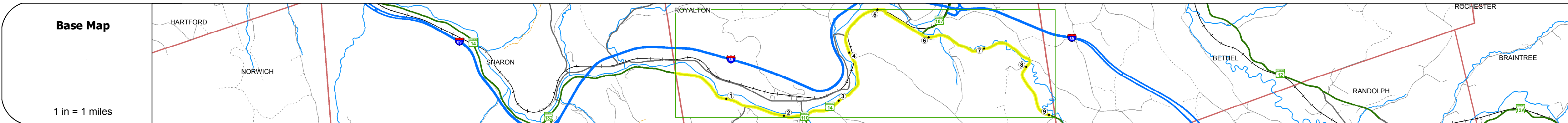
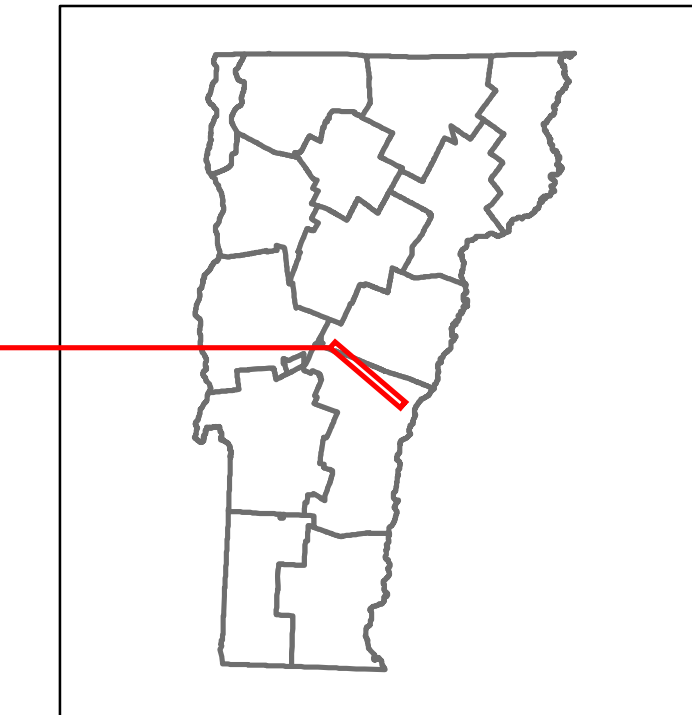


# Route Log and Progress Chart


**DRAFT**

Please Note: Errors and Omissions May Exist.  
Contact the VTrans Mapping Section with questions or concerns.

DISTRICT	TOWN	ROUTE
4	ROYALTON	VT-14



Year	2014	2013	2012	2011	2010
2014	2800	3000	3200	3100	3100
2013	2900	3200	3100	3100	3100
2012	3000	3300	3100	3100	3100
2011	3000	3400	3100	3100	3100
2010	3000	3400	3100	3100	3100



## STRUCTURE DESCRIPTIONS

- Culvert 19:** 1919  
Culvert - 1919  
Structure No. 300147001914161  
Length: 10'  
Under Clearance: 6.0'  
Facility Carried: VT14  
Bridge Type: CGMPPA  
Features Intersected: BROOK  
Maintenance: State
- Bridge 21:** 2005  
Stringer/multi-beam or girder - 2005  
Structure No. 200147002114162  
Length: 134'  
Width: 31.8'  
Facility Carried: VT 00014 ML  
Bridge Type: WELDED PLATE GIRDER  
Features Intersected: FIRST BRANCH WHITE R.  
Surface: Bituminous  
Maintenance/Ownership: State
- Culvert 22:** 1971  
Culvert - 1971  
Structure No. 300147002214161  
Length: 6'  
Under Clearance: 6.0'  
Facility Carried: VT14  
Bridge Type: ACGMP  
Features Intersected: BROOK  
Maintenance: State
- Bridge 23:** 1900  
Girder and floorbeam system - 1900  
Structure No. 200147002314162  
Length: 54'  
Height: 0.0'  
Facility Carried: RAILROAD  
Bridge Type: RIVETED 2-GIRDER  
Features Intersected: N.E.C.R.R. OVER VT 14
- Bridge 24:** 1927  
Stringer/multi-beam or girder - 1927  
Structure No. 200147002414162  
Length: 27'  
Height: 0.0'  
Facility Carried: RAILROAD  
Bridge Type: ROLLED BEAM  
Features Intersected: N.E.C.R.R. OVER VT 14
- Bridge 27:** 2014  
Stringer/multi-beam or girder - 2014  
Structure No. 200147002714162  
Length: 138'  
Width: 28.0'  
Facility Carried: VT 00014 ML  
Bridge Type: WELDED PLATE GIRDER  
Features Intersected: 2ND BRANCH WHITE R.  
Surface: Bituminous  
Maintenance/Ownership: State
- Bridge 28:** 2015  
Stringer/multi-beam or girder - 2015  
Structure No. 200147002814162  
Length: 124'  
Width: 30.0'  
Facility Carried: VT 00014 ML  
Bridge Type: CURVED WELDED GIRDER  
Features Intersected: 2ND BRANCH WHITE R.  
Surface: Bituminous  
Maintenance/Ownership: State

<b>Historic Projects</b> Unknown, Retreatment, Resurface, Bituminous Mix, Skinny Mix, Bituminous Seal Bituminous Concrete, Surface Treated Gravel, Cold Plane and Bituminous Concrete, Reclaimed Base and Bituminous Concrete, Concrete, Gravel	<b>Functional Class</b> 1 - Interstate System, 2 - Other Freeways and Expressways, 3 - Principal Arterial, 4 - Minor Arterial, 5 - Major Collector, 6 - Minor Collector	<b>Curves</b> Left (segreg), Right <b>Grades</b> grade up (segreg), grade down	<b>Road Widths</b> (ft) <b>Traffic Counters</b> (counter ID)	<b>AAADT</b> (count)	<b>Crash Locations</b> Fatal, Injury, Property Damage Only, Unknown Crash Type	<b>Mileage by Functional Class By Sheet</b> 0147 5 - Major collector 9.000	<b>Mileage by Town By Sheet</b> ROYALTON - V014-1416 9.0 of 9.121	<b>DISTRICT</b> 4	<b>TOWN</b> ROYALTON	<b>Date:</b> 11/14/16	<b>ROUTE</b> VT-14 ETE mileage: 15.421 to 24.421
<b>Speed Zones</b> 25, 30, 35, 40, 45, 50, 55, 60, 65						<b>Page Total Mileage:</b> 9.000 mi	<b>Page Total Mileage:</b> 9.0 mi	<b>1 of 2 TOWN mileage: 0.0 to 9.0</b>			