Route Log and Progress Chart

DRAFT

Please Note: Errors and Omissions May Exist.
Contact the VTrans Mapping Section with questions or concerns.

DISTRICT	TOWN	ROUTE
4	HARTFORD	VT-14

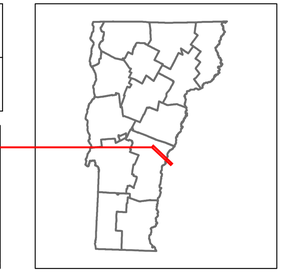

VERMONT 14

Base Map

1 in = 0.75 miles

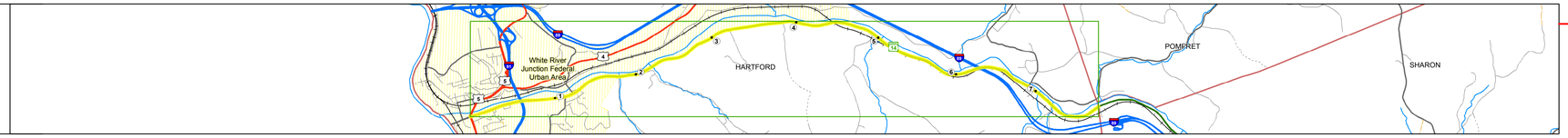

Stick Diagram

- Town Center
- Stations (Feet)
- Railroad Crossings
- Primary Structures
- Secondary Structures
- Divided State Highway
- State Highway
- Divided Town Highway
- Town Highway
- Streams (Hydraulic Structure)
- Town Boundary
- Village/UC Boundaries
- District Boundaries
- State/Town Highway Change
- Divided Highway Limits
- Ghost Section Boundary
- Federal Urban Area Limits

Scale: 1 INCH = 2000 FEET

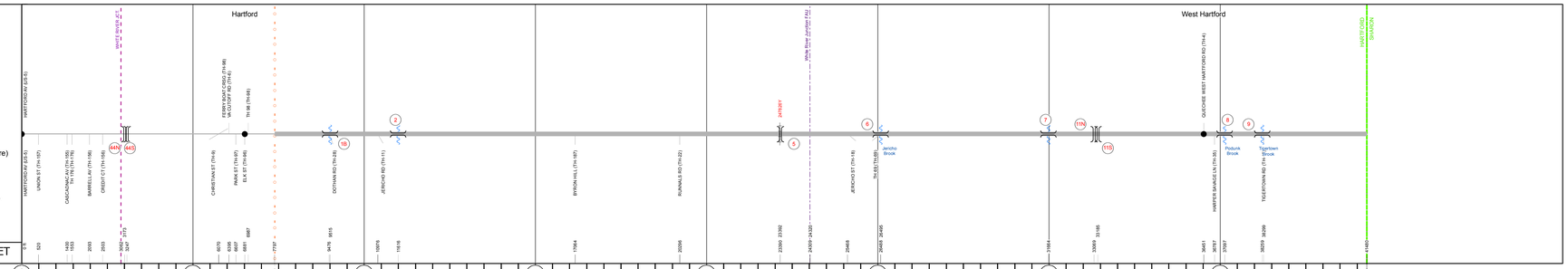

Road Widths

Travellane / Roadway / Lane Count / Base / Subbase

24' Grade, Rec94/12/29 KSI, B.C.

Curves

Grades

Historic Projects

2009: STP 2701(1)
1997: STP 9656(1)S
1995: STP 9561(1)S
2006: STP 2121(1)S
1978: Unknown
1983: RS 0147(8)
1972: Unknown
1963: MA 508/63
1947: ST
1947: ST
1947: SN FAI 91(7)
1941: FAP 91-D(12)
1937: ST 91-L
1937: FAP 91-B
1926: FAP 91-A
1930: ST

Maintenance Garage

District 4 - White River Garage

Speed Zone

35

Functional Class

5

National Highway System

Limited Access Highway

Traffic Counters

Y145

AADT Counts

2014	4400	4400	4400	3500	3300	2600	2300
2013	4400	4400	4400	4200	3800	2500	2200
2012	4400	4400	4400	4900	4300	2500	2200
2011	4400	3700	4300	4900	4600	2500	1800
2010	4300	3000	4100	4900	4800	2500	1400

Crash Locations

2014
2013
2012
2011
2010

STRUCTURE DESCRIPTIONS

Bridge 44N:
Girder and floorbeam system - 1967
Structure No. 200091044N14082
Length: 1198'
Width: 30.0'
Under Clearance: 17.75'
Facility Carried: I 00091 ML
Bridge Type: 2 GIRDER W/ PIN+LINK
Features Intersected: US 4 VT 14 NECR WHTR
Surface: Bituminous
Maintenance/Ownership: State

Bridge 44S:
Girder and floorbeam system - 1967
Structure No. 200091044S14082
Length: 1178'
Width: 30.0'
Under Clearance: 17.33'
Facility Carried: I 00091 ML
Bridge Type: 2 GIRDER W/ PIN+LINK
Features Intersected: US 4 VT 14 NECR WHTR
Surface: Bituminous
Maintenance/Ownership: State

Culvert 1B:
Culvert - 1943
Structure No. 300147001B14081
Length: 9'
Under Clearance: 7.0'
Facility Carried: VT14
Bridge Type: R.C. BOX
Features Intersected: BROOK
Maintenance: State

Culvert 2:
Culvert - 1947
Structure No. 300147000214081
Length: 12'
Under Clearance: 6.0'
Facility Carried: VT14
Bridge Type: R.C. BOX
Features Intersected: BROOK
Maintenance: State

Bridge 5:
Stringer/multi-beam or girder - 1935
Structure No. 200147000514082
Length: 658'
Height: 0.0'
Weight Limit: 0
Facility Carried: RAILROAD
Bridge Type: RIVETED 2-GIRDER
Features Intersected: N.E.C.R.R. OVER VT 14

Culvert 6:
Culvert - 1941
Structure No. 300147000614081
Length: 12'
Under Clearance: 10.0'
Facility Carried: VT14
Bridge Type: R.C. BOX
Features Intersected: BROOK
Maintenance: State

Culvert 7:
Culvert - 1937
Structure No. 300147000714081
Length: 8'
Under Clearance: 6.0'
Facility Carried: VT14
Bridge Type: R.C. BOX
Features Intersected: BROOK
Maintenance: State

Bridge 11N:
Stringer/multi-beam or girder - 1967
Structure No. 200089011N14082
Length: 1059'
Width: 32.0'
Under Clearance: 21.42'
Facility Carried: I 00089 ML
Bridge Type: 6 SP CONT GIRDERS
Features Intersected: I 89 OVER WR+NEC RR + 14
Surface: Bituminous
Maintenance/Ownership: State

Bridge 11S:
Stringer/multi-beam or girder - 1967
Structure No. 200089011S14082
Length: 1059'
Width: 32.0'
Under Clearance: 18.08'
Facility Carried: I 00089 ML
Bridge Type: 6 SP CONT GIRDERS
Features Intersected: I 89 OVER WR+NECR+14
Surface: Bituminous
Maintenance/Ownership: State

Culvert 8:
Culvert - 1928
Structure No. 300147000814081
Length: 8'
Under Clearance: 6.0'
Facility Carried: VT14
Bridge Type: R.C. BOX
Features Intersected: BROOK
Maintenance: State

Bridge 9:
Culvert - 1928
Structure No. 300147000914081
Length: 13'
Under Clearance: 7.0'
Facility Carried: VT14
Bridge Type: R.C. BOX
Features Intersected: TIGER TOWN BROOK
Maintenance: State

Historic Projects: Unknown; Retreatment; Resurface; Bituminous Mix; Skinny Mix; Bituminous Seal; Bituminous Concrete; Bituminous Macadam; Cold Plane and Bituminous Concrete; Concrete; Gravel; Surface Treated Gravel; Plant Mix; Reclaimed Base and Bituminous Concrete

Indicated plans available - http://vtransmap01.aot.state.vt.us/rp/dpr/DIwebstore/

Functional Class: 1 - Interstate System; 2 - Other Freeways and Expressways; 3 - Principal Arterial; 4 - Minor Arterial; 5 - Major Collector; 6 - Minor Collector

Speed Zones: 25 30 35 40 45 50 55 60 65

Curves: (degrees) Left, Right

Grades: (percent) grade up, grade down

Road Widths: (ft)

Traffic Counters: (counter ID)

AADT: (count)

Crash Locations: Fatal; Injury; Property Damage Only; Unknown Crash Type

Mileage by Functional Class By Sheet

0147	5 - Major Collector	7.856

Page Total Mileage: 7.856 mi

Mileage by Town By Sheet

HARTFORD - V014-1408	7.856 of 7.856

Page Total Mileage: 7.856 mi

DISTRICT	TOWN	Date: 11/14/16	ROUTE
4	HARTFORD	1 of 1 TWN mileage: 0.0 to 7.856	VT-14 ETE mileage: 0.0 to 7.856