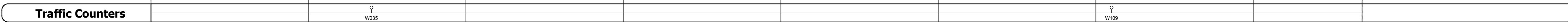






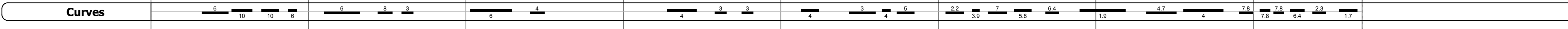
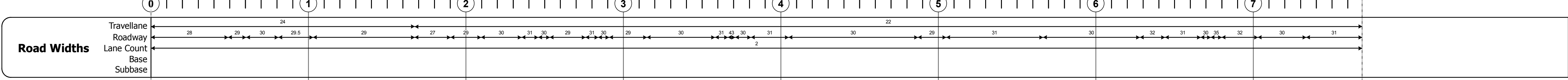
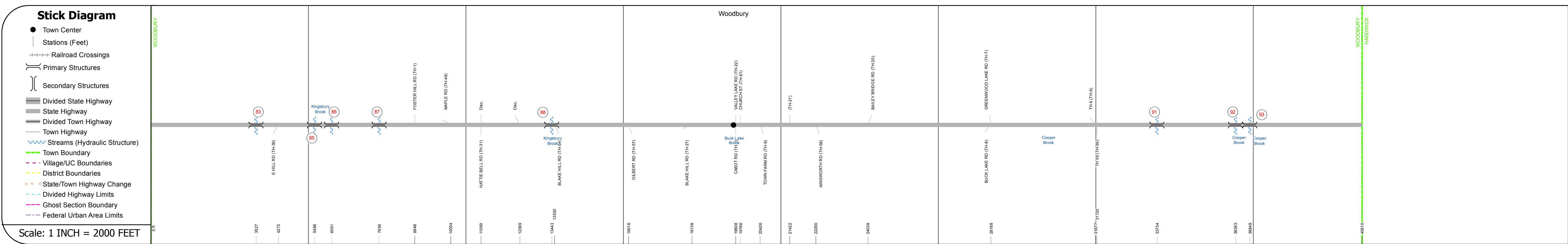
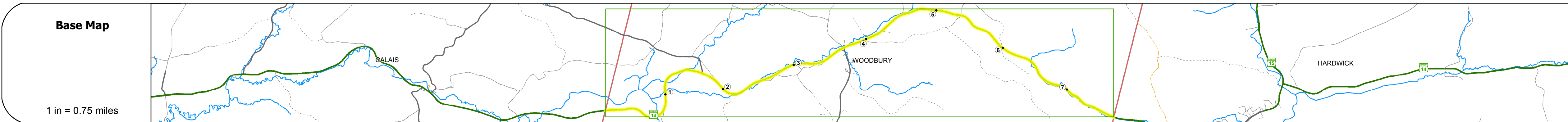
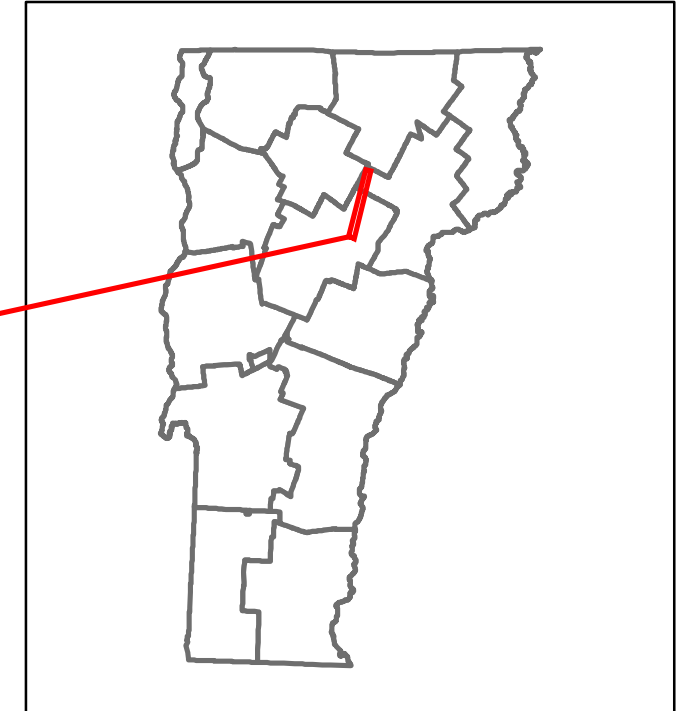
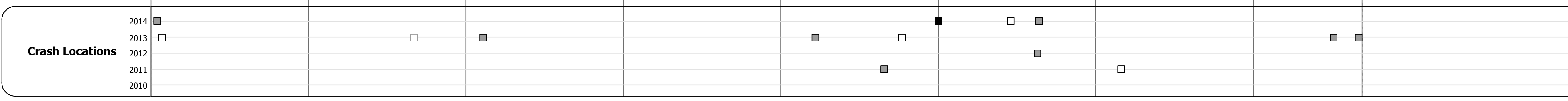


DISTRICT	TOWN	ROUTE
7	WOODBURY	VT-14



Year	2014	2013	2012	2011	2010
2014	2700	2700	2700	2700	2700
2013	2700	2700	2700	2700	2700
2012	2700	2700	2700	2700	2700
2011	2700	2700	2700	2700	2700
2010	2700	2700	2700	2700	2700



STRUCTURE DESCRIPTIONS

- Culvert 83:**
Culvert - 1947
Structure No. 300037008312191
Length: 9'
Under Clearance: 8.0'
Facility Carried: VT14
Bridge Type: CGMPP
Features Intersected: BROOK
Maintenance: State
- Culvert 85:**
Culvert - 1947
Structure No. 300037008512191
Length: 11'
Under Clearance: 8.0'
Facility Carried: VT14
Bridge Type: CGMPPA
Features Intersected: BROOK
Maintenance: State
- Culvert 86:**
Culvert - 1947
Structure No. 300037008612191
Length: 9'
Under Clearance: 9.0'
Facility Carried: VT14
Bridge Type: CGMPP
Features Intersected: BROOK
Maintenance: State
- Culvert 87:**
Culvert - 1947
Structure No. 300037008712191
Length: 10'
Under Clearance: 10.0'
Facility Carried: VT14
Bridge Type: CGMPP
Features Intersected: BROOK
Maintenance: State
- Bridge 88:**
Slab - 1950
Structure No. 300037008812191
Length: 14'
Width: 30.0'
Under Clearance: 5.0'
Facility Carried: VT14
Bridge Type: CONCRETE SLAB
Features Intersected: BROOK
Surface: Bituminous
Maintenance: State
- Culvert 91:**
Culvert - 1950
Structure No. 300037009112191
Length: 6'
Under Clearance: 6.0'
Facility Carried: VT14
Bridge Type: ACCGMP
Features Intersected: BROOK
Maintenance: State
- Culvert 92:**
Culvert - 1950
Structure No. 300037009212191
Length: 7'
Under Clearance: 7.0'
Facility Carried: VT14
Bridge Type: CGMPP
Features Intersected: COOPER BROOK
Maintenance: State
- Culvert 93:**
Culvert - 1950
Structure No. 300037009312191
Length: 7'
Under Clearance: 7.0'
Facility Carried: VT14
Bridge Type: CGMPP
Features Intersected: COOPER BROOK
Maintenance: State

Historic Projects	Functional Class	Curves	Road Widths	AAADT	Mileage by Functional Class By Sheet	Mileage by Town By Sheet	DISTRICT	TOWN	Date: 11/14/16	ROUTE
<ul style="list-style-type: none"> Unknown Bituminous Concrete Retreatment Resurface Bituminous Mix Skinny Mix Bituminous Seal 	<ul style="list-style-type: none"> 1 - Interstate System 2 - Other Freeways and Expressways 3 - Principal Arterial 4 - Minor Arterial 5 - Major Collector 6 - Minor Collector 	<ul style="list-style-type: none"> Left Right grade up grade down 	<ul style="list-style-type: none"> (ft) Traffic Counters (counter ID) 	<ul style="list-style-type: none"> Crash Locations Fatal Property Damage Only Injury Unknown Crash Type 	037-2 4 - Minor Arterial 7.691	WOODBURY - V014-1219 7.691 of 7.691	7	WOODBURY	1 of 1 TWN mileage: 0.0 to 7.691	VT-14 ETE mileage: 65.487 to 73.178
Page Total Mileage: 7.691 mi						Page Total Mileage: 7.691 mi				