







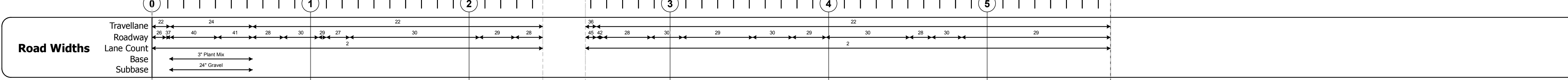
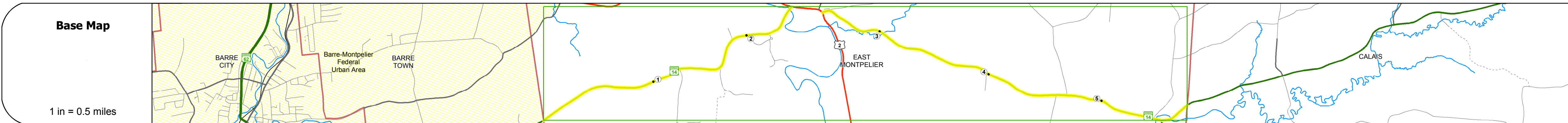
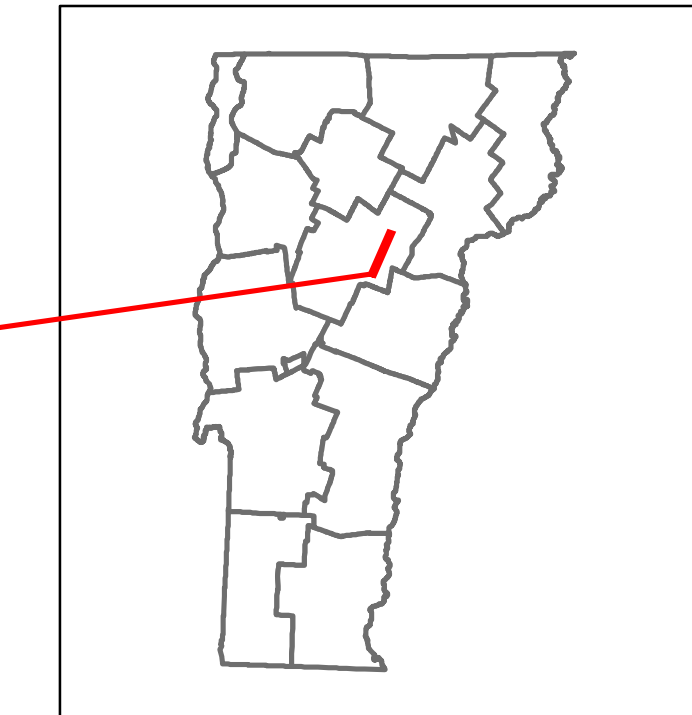


Route Log and Progress Chart

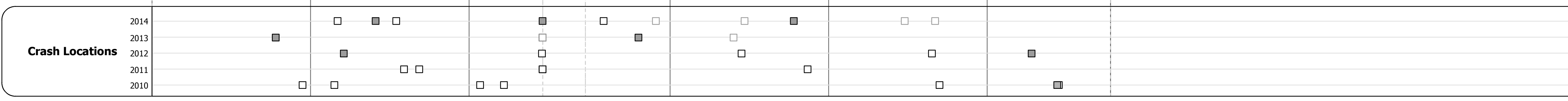
DRAFT

Please Note: Errors and Omissions May Exist.
Contact the VT Trans Mapping Section with questions or concerns.

DISTRICT	TOWN	ROUTE
7	EAST MONTEPELIER	VT-14



Year	Station 0-1	Station 1-2	Station 2-3	Station 3-4	Station 4-5
2014	4100	4200	4400	3400	3400
2013	4200	4400	3400	3400	3400
2012	4400	3700	3600	3400	3300
2011	4400	3700	3600	3400	3300
2010	4300	3900	3600	3400	3000



STRUCTURE DESCRIPTIONS

Bridge 68:
Stringer/multi-beam or girder - 1936
Structure No. 200037006812072
Length: 119'
Width: 25.2'
Facility Carried: VT 00014 ML
Bridge Type: TWO SPAN ROLLED BEAM
Features Intersected: WINDOSKI RIVER
Surface: Bituminous
Maintenance/Ownership: State

Bridge 69:
Slab - 2010
Structure No. 200037006912072
Length: 34'
Width: 30.0'
Weight Limit: 0
Facility Carried: VT 00014 ML
Bridge Type: CONCRETE SLAB
Features Intersected: SODOM POND BROOK
Surface: Bituminous
Maintenance/Ownership: State

Bridge 71:
Stringer/multi-beam or girder - 2011
Structure No. 200037007112072
Length: 64'
Width: 31.2'
Facility Carried: VT 00014 ML
Bridge Type: ROLLED BEAM
Features Intersected: KINGSBURY BRANCH
Surface: Bituminous
Maintenance/Ownership: State

Bridge 72:
Stringer/multi-beam or girder - 1947
Structure No. 200037007212072
Length: 84'
Width: 32.8'
Facility Carried: VT 00014 ML
Bridge Type: ROLLED BEAM
Features Intersected: NORTH MONTEPELIER POND
Surface: Bituminous
Maintenance/Ownership: State

Historic Projects Unknown, Retreatment, Resurface, Bituminous Mix, Skiny Mix, Bituminous Seal Bituminous Concrete, Surface Treated Gravel, Cold Plane and Bituminous Concrete, Concrete, Reclaimed Base and Bituminous Concrete	Functional Class 1 - Interstate System, 2 - Other Freeways and Expressways, 3 - Principal Arterial, 4 - Minor Arterial, 5 - Major Collector, 6 - Minor Collector	Curves Left (degrees), Right Grades grade up, grade down	Road Widths (ft) Traffic Counters (counter ID)	AAAT (count)	Mileage by Functional Class By Sheet 037-2 4 - Minor Arterial 3.313 037-1 4 - Minor Arterial 2.465 Page Total Mileage: 5.778 mi	Mileage by Town By Sheet EAST MONTEPELIER - V014-1207 Ghost Section - (US-2, WM 2.733 to 3.001) 5.778 of 5.778 Page Total Mileage: 5.778 mi	DISTRICT 7	TOWN EAST MONTEPELIER	Date: 11/14/16	ROUTE VT-14 ETE mileage: 52.807 to 58.585
--	--	---	---	------------------------	--	--	----------------------	---------------------------------	-----------------------	--