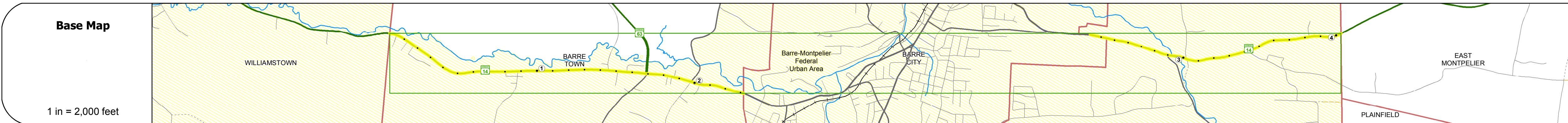
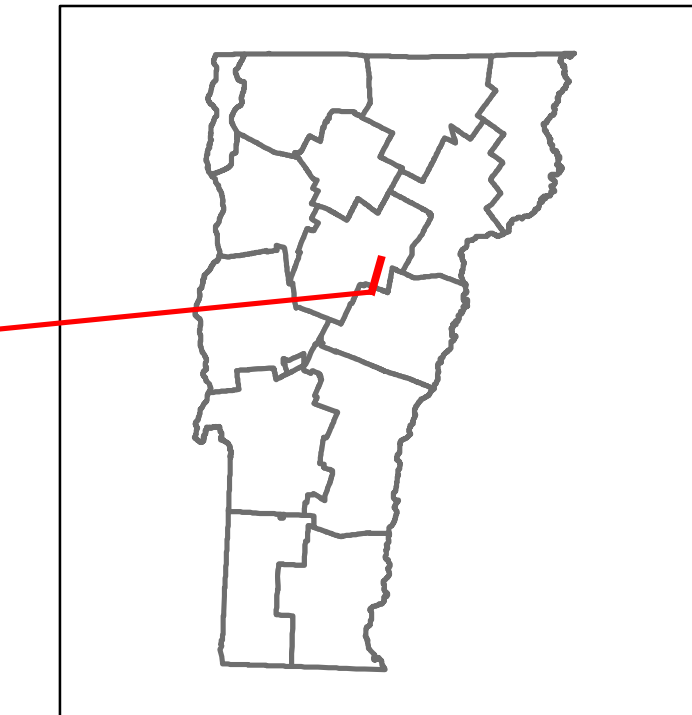


DISTRICT	TOWN	ROUTE
7	BARRE TOWN	VT-14



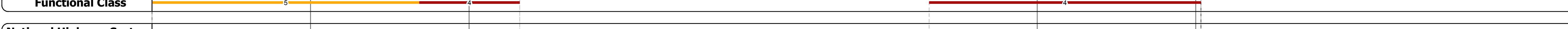







STRUCTURE DESCRIPTIONS

Bridge 64:
Slab - 1923
Structure No. 300147006412021
Length: 11'
Width: 30.0'
Under Clearance: 4.0'
Facility Carried: VT 14
Bridge Type: CONCRETE SLAB
Features Intersected: BROOK
Surface: Bituminous
Maintenance: State


Culvert 65A:
Culvert - 1919
Structure No. 300147065A12021
Length: 6'
Under Clearance: 6.0'
Facility Carried: VT 14
Bridge Type: A.C.C.M.P.
Features Intersected: BROOK
Maintenance: State

Culvert 67:
Culvert - 1979
Structure No. 200037006712022
Length: 23'
Facility Carried: VT 00014 ML
Bridge Type: MULTI PLT PIPE ARCH
Features Intersected: GUNNERS BROOK
Maintenance/Ownership: State



AADT Counts

Year	Station 0	Station 1	Station 2	Station 3	Station 4
2014	4000	7200	9900	9200	5900
2013	3900	6800	9900	9300	6000
2012	3900	6500	10000	9300	6100
2011	3800	6700	10000	9300	6400
2010	3600	6900	9900	9300	6700



Historic Projects <ul style="list-style-type: none"> Unknown Retreatment Resurface Bituminous Mix Skinny Mix Bituminous Seal 	Functional Class <ul style="list-style-type: none"> 1 - Interstate System 2 - Other Freeways and Expressways 3 - Principal Arterial 4 - Minor Arterial 5 - Major Collector 6 - Minor Collector 	Curves <ul style="list-style-type: none"> Left Right 	Road Widths (ft)	AADT (count)	Mileage by Functional Class By Sheet 037-1 4 - Minor Arterial 2.347 0147 5 - Major Collector 1.686	Mileage by Town By Sheet BARRE TOWN - V014-1202 4.033 of 4.033	DISTRICT 7	TOWN BARRE TOWN	Date: 11/14/16	ROUTE VT-14
Speed Zones 25 30 35 40 45 50 55 60 65	Grades grade up grade down	Traffic Counters (counter ID)	Crash Locations Fatal Injury Property Damage Only Unknown Crash Type	Page Total Mileage: 4.033 mi	Page Total Mileage: 4.033 mi	1 of 1 TWN mileage: 0.0 to 4.033	ETE mileage: 46.676 to 48.995 51.578 to 53.292			