




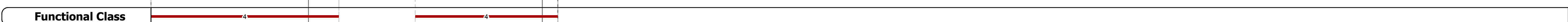





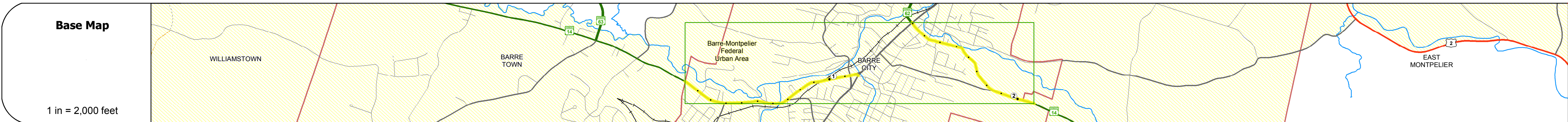
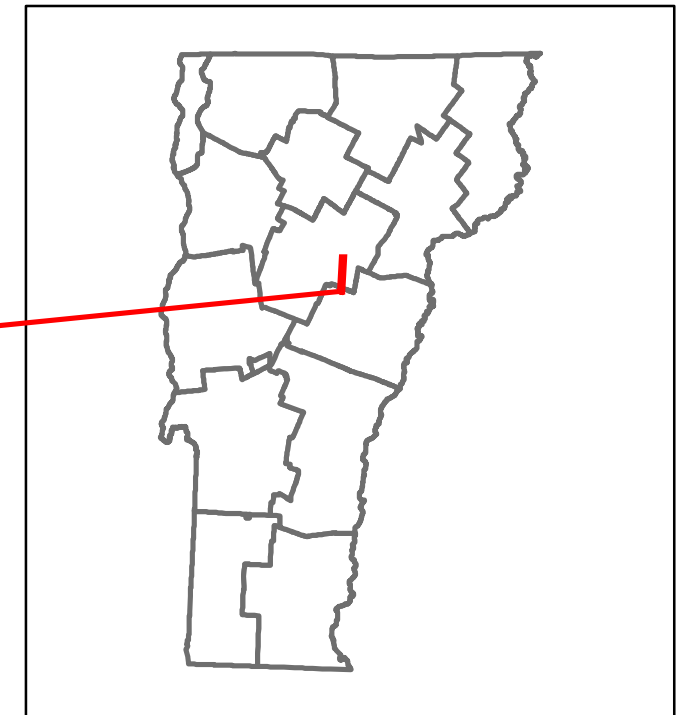


Route Log and Progress Chart


DRAFT

Please Note: Errors and Omissions May Exist.
Contact the VTrans Mapping Section with questions or concerns.

DISTRICT	TOWN	ROUTE
7	BARRE CITY	VT-14



Year	Station 0.000 - 0.250	Station 0.250 - 0.500	Station 0.500 - 0.750	Station 0.750 - 1.000	Station 1.000 - 1.250	Station 1.250 - 1.500	Station 1.500 - 1.750	Station 1.750 - 2.098
2014	8200	9400	11300	11700	5500	3000	3900	5900
2013	8300	9900	11700	11300	5700	2900	3800	6000
2012	8300	10500	12100	11000	5800	2900	3700	6100
2011	8300	10400	12000	11000	5200	2800	3700	6400
2010	8300	10300	11900	11000	4600	2600	3700	6700



STRUCTURE DESCRIPTIONS

Culvert 66:
 Culvert - 1920
 Structure No. 206000006612012
 Length: 93'
 Width: 38.0'
 Facility Carried: VT 00014 ML
 Bridge Type: TWO SPAN STONE ARCH
 Features Intersected: JAIL BRANCH
 3
 Maintenance/Ownership: City/Municipal

Historic Projects	Functional Class	Curves	Road Widths	AADT	Mileage by Functional Class By Sheet	Mileage by Town By Sheet	DISTRICT	TOWN	Date: 11/14/16	ROUTE
<ul style="list-style-type: none"> Unknown Bituminous Concrete Retreatment Resurface Bituminous Mix Skinny Mix Bituminous Seal 	<ul style="list-style-type: none"> 1 - Interstate System 2 - Other Freeways and Expressways 3 - Principal Arterial 4 - Minor Arterial 5 - Major Collector 6 - Minor Collector 	<ul style="list-style-type: none"> Left Right grade up grade down 	<ul style="list-style-type: none"> Reclaimed Base and Bituminous Concrete 	<ul style="list-style-type: none"> Fatal Injury Property Damage Only Unknown Crash Type 	6000 4 - Minor Arterial 037-1 4 - Minor Arterial	BARRE CITY - V014-1201 Ghost Section - (US-302, MM 2.150 to 1.665)	7	BARRE CITY	1 of 1 TWN mileage: 0.0 to 2.098	VT-14 ETE mileage: 48.995 to 51.093
					Page Total Mileage: 2.098 mi	Page Total Mileage: 2.098 mi				

For More Information Contact - Vermont Agency of Transportation, Policy, Planning and Intermodal Development Division - Mapping Section, 1 National Life Drive, Montpelier, VT 05633-5001 Telephone: 802-828-2600.