



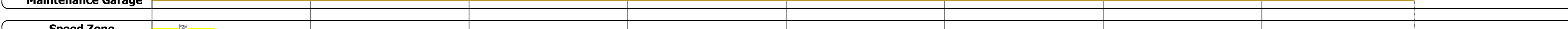

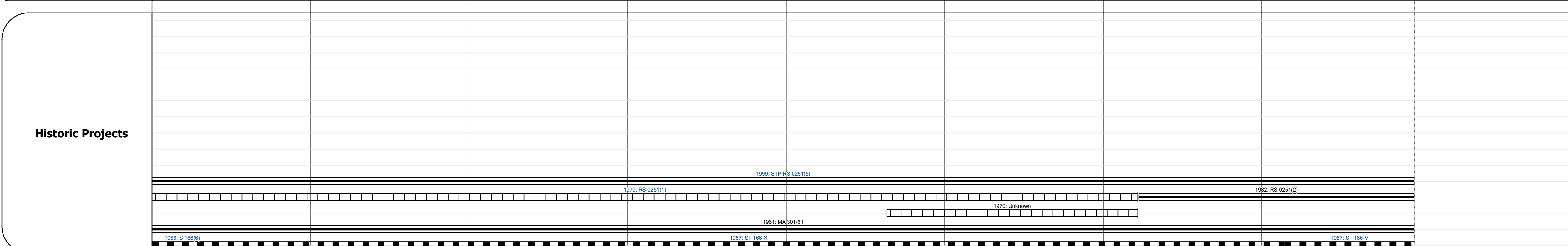
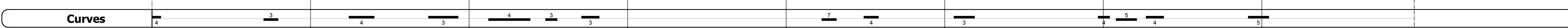
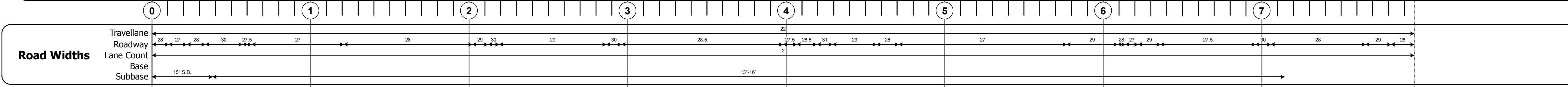
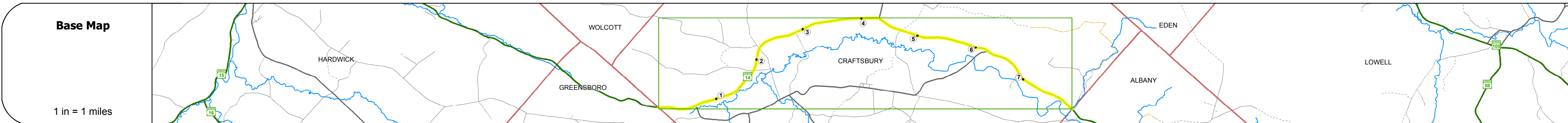
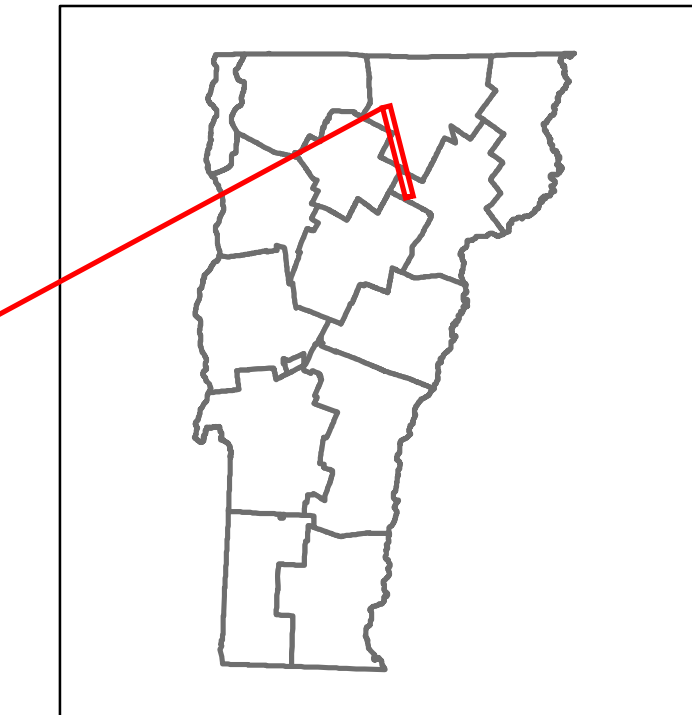



DISTRICT	TOWN	ROUTE
9	CRAFTSBURY	VT-14



Year	Station 0-1	Station 1-2	Station 2-3	Station 3-4	Station 4-5	Station 5-6	Station 6-7	Station 7-7.962
2014	1200	710	910	1100	1300			
2013	1200	700	940	1100	1300			
2012	1200	700	960	1100	1300			
2011	1200	700	1100	1300	1500			
2010	1200	690	1300	1500	1600			



### STRUCTURE DESCRIPTIONS

- Culvert 108:**  
Culvert - 1957  
Structure No. 300251010810061  
Length: 13'  
Under Clearance: 8.0'  
Facility Carried: VT14  
Bridge Type: MULTI PL. PIPE ARCH  
Features Intersected: BROOK  
Maintenance: State
- Culvert 109:**  
Culvert - 1957  
Structure No. 300251010910061  
Length: 7'  
Under Clearance: 6.0'  
Facility Carried: VT14  
Bridge Type: R.C. PIPE  
Features Intersected: BROOK  
Maintenance: State
- Culvert 110:**  
Culvert - 2013  
Structure No. 300251011010061  
Length: 9'  
Under Clearance: 5.33'  
Facility Carried: VT14  
Bridge Type: ALUMINUM PIPE ARCH  
Features Intersected: BROOK  
Maintenance: State
- Culvert 112:**  
Culvert - 1997  
Structure No. 300251011210061  
Length: 6'  
Under Clearance: 5.0'  
Facility Carried: VT14  
Bridge Type: PRECAST CONC. BOX  
Features Intersected: BROOK  
Maintenance: State
- Bridge 113:**  
Slab - 1919  
Structure No. 300251011310061  
Length: 14'  
Width: 31.0'  
Under Clearance: 5.0'  
Facility Carried: VT14  
Bridge Type: CONCRETE SLAB  
Features Intersected: BROOK  
Surface: Bituminous  
Maintenance: State

<b>Historic Projects</b> <ul style="list-style-type: none"> <li>Unknown</li> <li>Retreatment</li> <li>Resurface</li> <li>Bituminous Mix</li> <li>Skinny Mix</li> <li>Bituminous Seal</li> </ul>	<b>Functional Class</b> <ul style="list-style-type: none"> <li>1 - Interstate System</li> <li>2 - Other Freeways and Expressways</li> <li>3 - Principal Arterial</li> <li>4 - Minor Arterial</li> <li>5 - Major Collector</li> <li>6 - Minor Collector</li> </ul>	<b>Curves</b> <ul style="list-style-type: none"> <li>Left</li> <li>Right</li> </ul>	<b>Road Widths</b> (ft)	<b>Traffic Counters</b> (counter ID)	<b>AADT</b> (count)	<b>Crash Locations</b> <ul style="list-style-type: none"> <li>Fatal</li> <li>Property Damage Only</li> <li>Injury</li> <li>Unknown Crash Type</li> </ul>	<b>Mileage by Functional Class By Sheet</b> 0251 5 - Major collector 7.962	<b>Mileage by Town By Sheet</b> CRAFTSBURY - V014-1006 7.962 of 7.962	<b>DISTRICT</b> 9	<b>TOWN</b> CRAFTSBURY	<b>Date:</b> 11/14/16	<b>ROUTE</b> VT-14 ETE mileage: 81.109 to 89.071
<b>Speed Zones</b> 25 30 35 40 45 50 55 60 65						<b>Page Total Mileage: 7.962 mi</b>		<b>Page Total Mileage: 7.962 mi</b>		<b>1 of 1</b> TWN mileage: 0.0 to 7.962		