

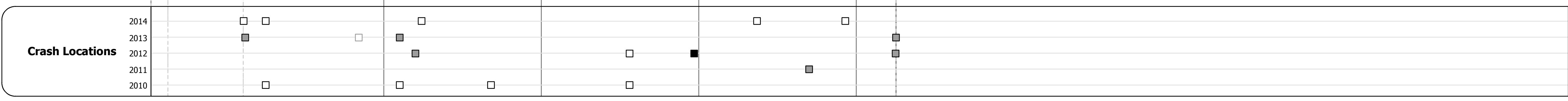






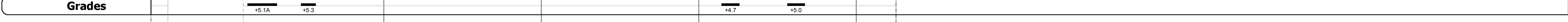

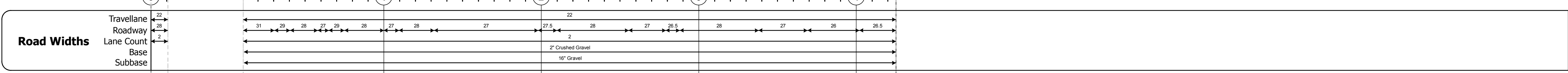
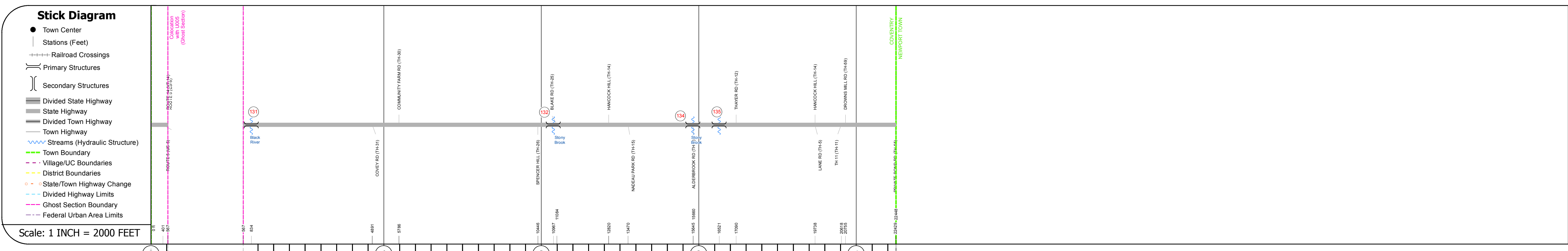
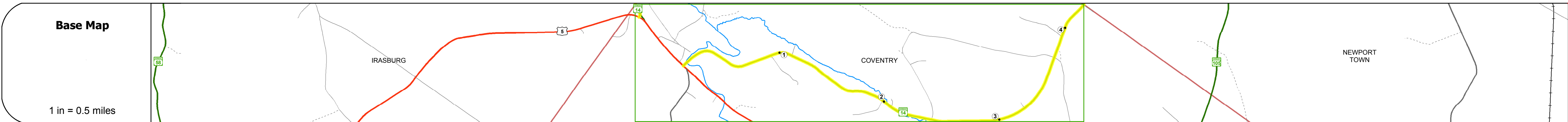
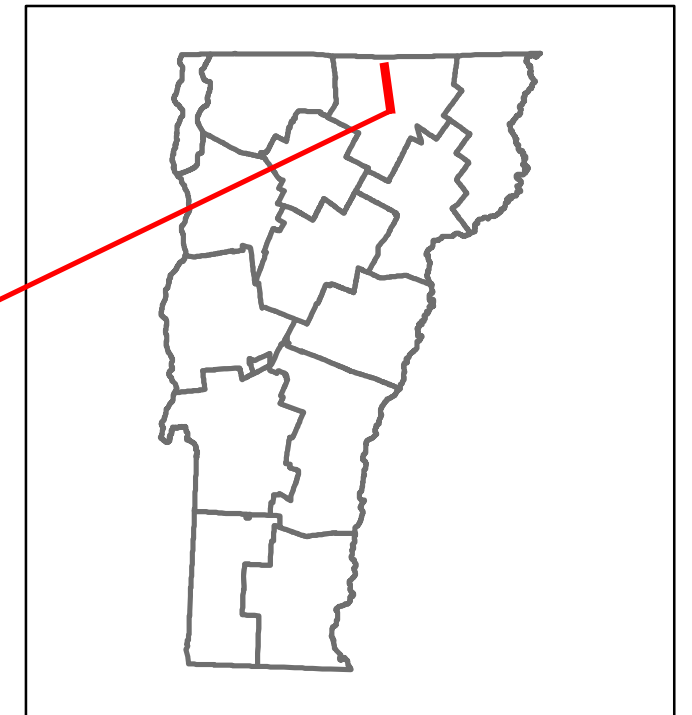


Route Log and Progress Chart

DRAFT

Please Note: Errors and Omissions May Exist.
Contact the VTrans Mapping Section with questions or concerns.

DISTRICT	TOWN	ROUTE
9	COVENTRY	VT-14



STRUCTURE DESCRIPTIONS

Bridge 131:
Stringer/multi-beam or girder - 1959
Structure No. 200251013110052
Length: 207'
Width: 31.5'
Facility Carried: VT 00014 ML
Bridge Type: 3 SPAN ROLLED BEAM
Features Intersected: BLACK RIVER
Surface: Bituminous
Maintenance/Ownership: State

Culvert 132:
Culvert - 1959
Structure No. 300251013210051
Length: 8'
Under Clearance: 5.0'
Facility Carried: VT 14
Bridge Type: C.G.M.P.P.A.
Features Intersected: BROOK
Maintenance: State

Culvert 134:
Culvert - 1959
Structure No. 300251013410051
Length: 6'
Under Clearance: 6.0'
Facility Carried: VT 14
Bridge Type: ACCGMP
Features Intersected: BROOK
Maintenance: State

Culvert 135:
Culvert - 1959
Structure No. 300251013510051
Length: 6'
Under Clearance: 6.0'
Facility Carried: VT 14
Bridge Type: ACCGMP
Features Intersected: BROOK
Maintenance: State

Historic Projects Unknown, Retreatment, Resurface, Bituminous Mix, Bituminous Seal, Surface Treated Gravel, Cold Plane and Plant Mix, Reclaimed Base and Bituminous Concrete, Concrete	Functional Class 1- Interstate System, 2- Other Freeways and Expressways, 3- Principal Arterial, 4- Minor Arterial, 5- Major Collector, 6- Minor Collector	Curves Left (segress), Right, Grades: grade up, grade down	Road Widths (ft)	AADT (count)	Mileage by Functional Class By Sheet 0251 5 - Major collector 4.252	Mileage by Town By Sheet COVENTRY - V014-1005 Ghost Section - (US-5, MM 0.167 to 0.646) 4.252 of 4.252	DISTRICT 9	TOWN COVENTRY	Date: 11/14/16	ROUTE VT-14 ETE mileage: 103.143 to 107.395
Speed Zones 25, 30, 35, 40, 45, 50, 55, 60, 65	Traffic Counters (counter ID)	Crash Locations Fatal, Injury, Property Damage Only, Unknown Crash Type	Page Total Mileage: 4.252 mi	Page Total Mileage: 4.252 mi	1 of 1 TWN mileage: 0.0 to 4.252	9	COVENTRY	1 of 1 TWN mileage: 0.0 to 4.252	ROUTE VT-14 ETE mileage: 103.143 to 107.395	

For More Information Contact - Vermont Agency of Transportation, Policy, Planning and Intermodal Development Division - Mapping Section, 1 National Life Drive, Montpelier, VT 05633-5001 Telephone: 802-828-2600.