



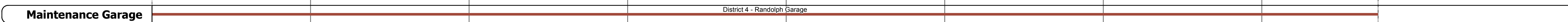
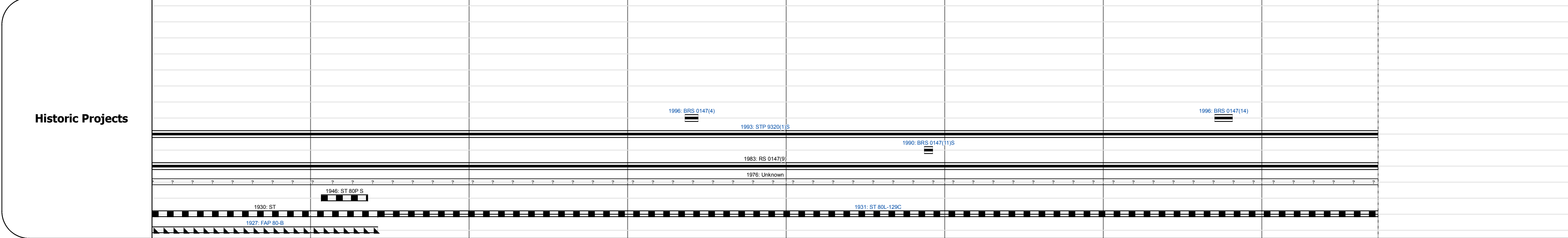
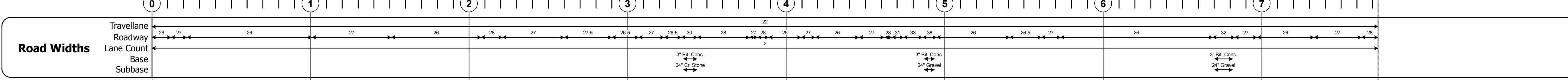
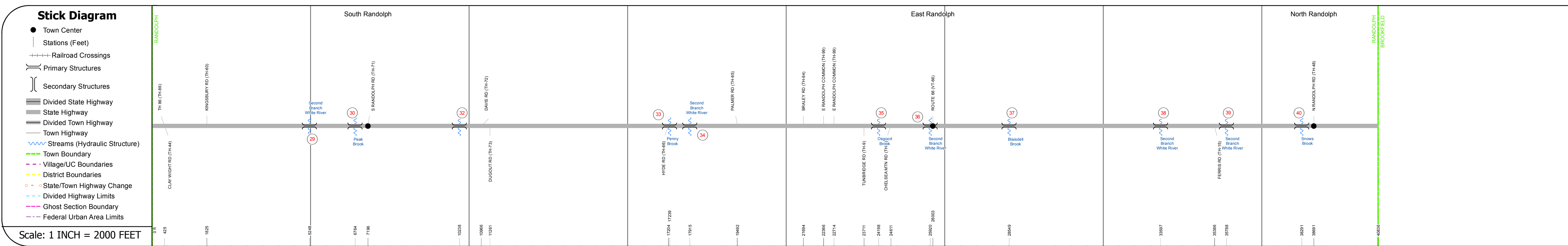
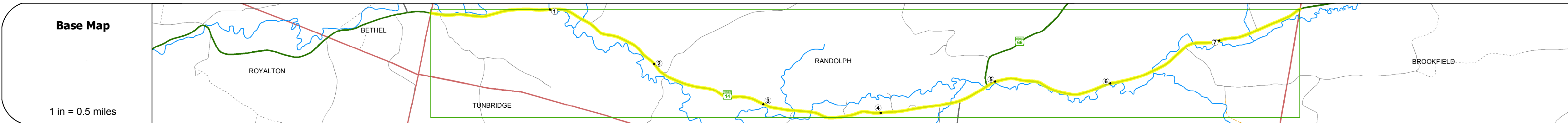
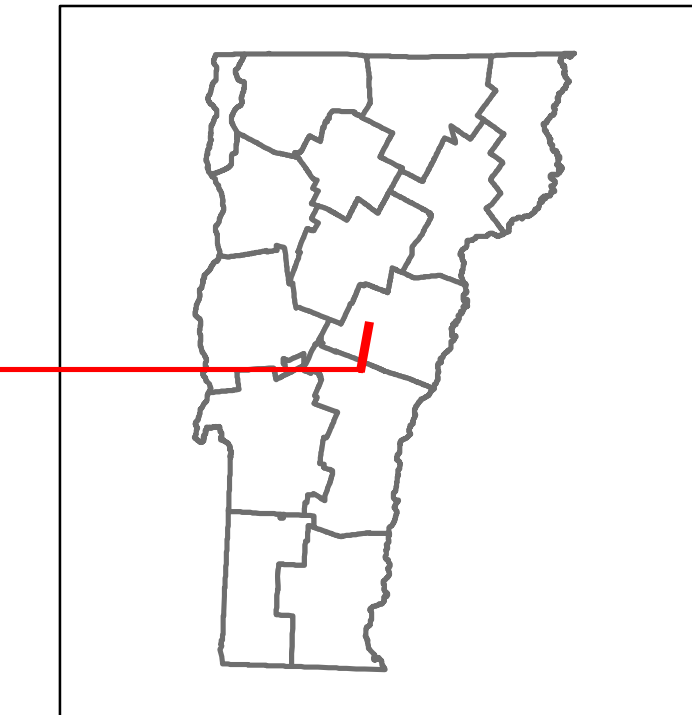


Route Log and Progress Chart

DRAFT

Please Note: Errors and Omissions May Exist.
Contact the VTrans Mapping Section with questions or concerns.

DISTRICT	TOWN	ROUTE
4	RANDOLPH	VT-14



Year	Station 0	Station 1	Station 2	Station 3	Station 4	Station 5	Station 6	Station 7
2014								
2013								
2012								
2011								
2010								

Year	Station 0	Station 1	Station 2	Station 3	Station 4	Station 5	Station 6	Station 7
2014								
2013								
2012								
2011								
2010								

STRUCTURE DESCRIPTIONS

<p>Bridge 29: Tee Beam - 1927 Structure No. 200147002909092 Length: 77' Width: 20.4' Facility Carried: VT 00014 ML Bridge Type: 2 SP CONC. T-BEAM Features Intersected: 2ND BRANCH WHITE R. Surface: Bituminous Maintenance/Ownership: State</p>	<p>Bridge 40: Tee Beam - 1928 Structure No. 200147004009092 Length: 34' Width: 20.5' Facility Carried: VT 00014 ML Bridge Type: CONCRETE T-BEAM Features Intersected: SNOWS BROOK Surface: Bituminous Maintenance/Ownership: State</p>
<p>Culvert 30: Culvert - 1928 Structure No. 300147003009091 Length: 15' Facility Carried: VT14 Bridge Type: CONCRETE BOX Features Intersected: PEAK BROOK Maintenance: State</p>	<p>Culvert 32: Culvert - 1931 Structure No. 300147003209091 Length: 9' Under Clearance: 7.0' Facility Carried: VT14 Bridge Type: CONCRETE BOX Features Intersected: BROOK Maintenance: State</p>
<p>Bridge 33: Slab - 1932 Structure No. 300147003309091 Length: 18' Width: 20.5' Under Clearance: 11.0' Facility Carried: VT14 Bridge Type: CONCRETE SLAB Features Intersected: PENNY BROOK Surface: Bituminous Maintenance: State</p>	<p>Bridge 34: Stringer/multi-beam or girder - 1995 Structure No. 200147003409092 Length: 62' Width: 32.6' Facility Carried: VT 00014 ML Bridge Type: ROLLED BEAM Features Intersected: 2ND BRANCH WHITE R. Surface: Bituminous Maintenance/Ownership: State</p>
<p>Bridge 35: Tee Beam - 1933 Structure No. 200147003509092 Length: 43' Width: 24.8' Facility Carried: VT 00014 ML Bridge Type: CONCRETE T-BEAM Features Intersected: OSGOOD BROOK Surface: Bituminous Maintenance/Ownership: State</p>	<p>Bridge 36: Stringer/multi-beam or girder - 1989 Structure No. 200147003609092 Length: 58' Width: 38.0' Facility Carried: VT 00014 ML Bridge Type: ROLLED BEAM Features Intersected: 2ND BRANCH WHITE R. Surface: Bituminous Maintenance/Ownership: State</p>
<p>Culvert 37: Culvert - 1932 Structure No. 300147003709091 Length: 12' Width: 22.5' Under Clearance: 8.0' Facility Carried: VT14 Bridge Type: CONCRETE BOX Features Intersected: BLAISDEL BROOK Maintenance: State</p>	<p>Bridge 38: Tee Beam - 1932 Structure No. 200147003809092 Length: 95' Width: 20.8' Facility Carried: VT 00014 ML Bridge Type: 3 SPAN CONC T-BEAM Features Intersected: 2ND BRANCH WHITE R. Surface: Bituminous Maintenance/Ownership: State</p>
<p>Bridge 39: Stringer/multi-beam or girder - 1996 Structure No. 200147003909092 Length: 89' Width: 32.8' Facility Carried: VT 00014 ML Bridge Type: WELDED GIRDER Features Intersected: 2ND BRANCH WHITE R. Surface: Bituminous Maintenance/Ownership: State</p>	

<p>Historic Projects</p> <ul style="list-style-type: none"> Unknown Retreatment Resurface Bituminous Mix Skinny Mix Bituminous Seal 	<p>Functional Class</p> <ul style="list-style-type: none"> 1 - Interstate System 2 - Other Freeways and Expressways 3 - Principal Arterial 4 - Minor Arterial 5 - Major Collector 6 - Minor Collector 	<p>Curves</p> <ul style="list-style-type: none"> Left (degrees) Right 	<p>Road Widths</p> <p>(ft)</p>	<p>Traffic Counters</p> <p>(counter ID)</p>	<p>Crash Locations</p> <ul style="list-style-type: none"> Fatal Injury Property Damage Only Unknown Crash Type 	<p>Mileage by Functional Class By Sheet</p> <p>0147 5 - Major collector 7.734</p>	<p>Mileage by Town By Sheet</p> <p>RANDOLPH - V014-0909 7.734 of 7.734</p>	<p>DISTRICT</p> <p>4</p>	<p>TOWN</p> <p>RANDOLPH</p>	<p>Date: 11/14/16</p>	<p>ROUTE</p> <p>VT-14</p> <p>ETE mileage: 25.432 to 33.166</p>
<p>Indicated plans available - http://vtransmap01.aot.state.vt.us/rp/cpr/DWebstore/</p>						<p>Page Total Mileage: 7.734 mi</p>	<p>Page Total Mileage: 7.734 mi</p>	<p>1 of 1</p> <p>TWN mileage: 0.0 to 7.734</p>			