


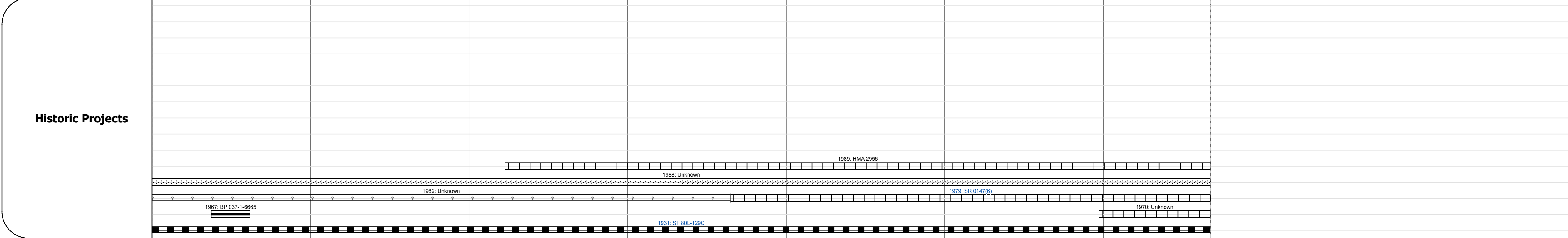
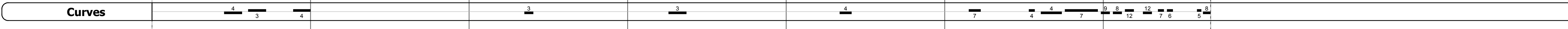
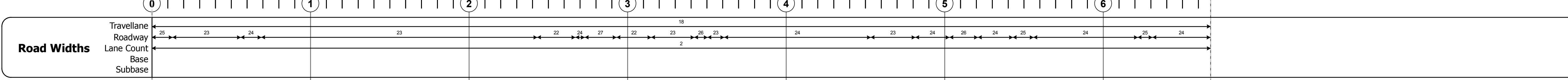
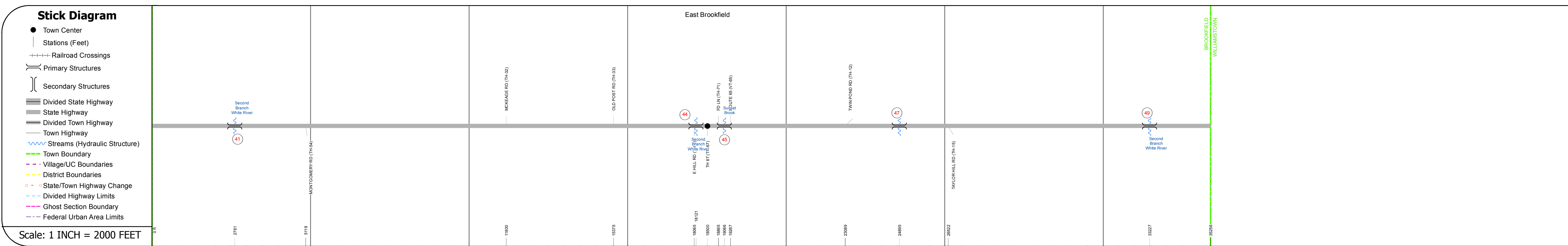
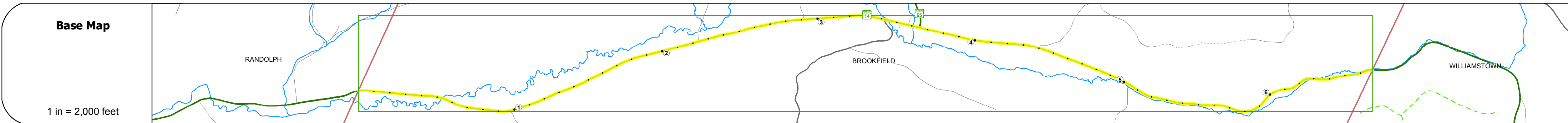
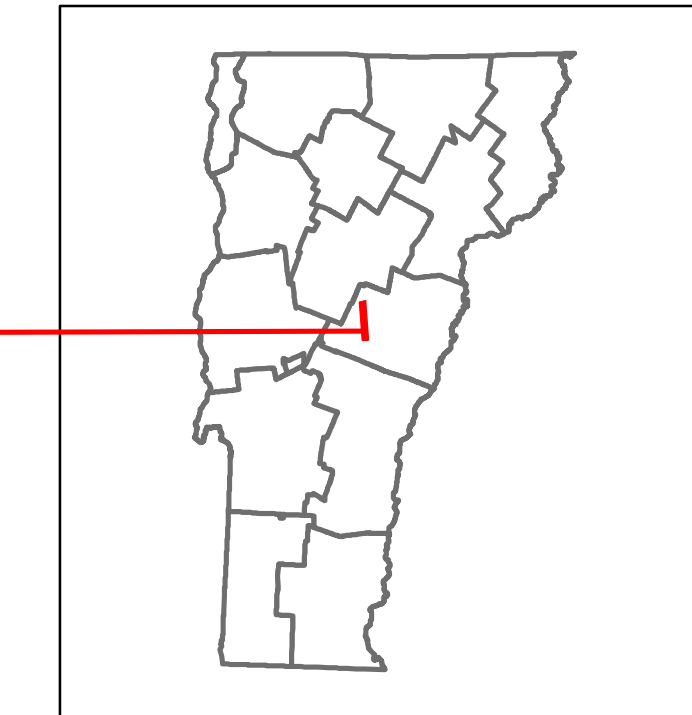


DISTRICT	TOWN	ROUTE
4	BROOKFIELD	VT-14



Year	2014	2013	2012	2011	2010
AADT Counts	780	780	790	800	810
	840	830	830	830	820

Year	2014	2013	2012	2011	2010
Crash Locations	1	1	1	1	1

STRUCTURE DESCRIPTIONS

Culvert 41:
Culvert - 1967
Structure No. 300147004109031
Length: 17'
Under Clearance: 12.0'
Facility Carried: VT14
Bridge Type: CGMPPA
Features Intersected: 2ND BRANCH WHITE R.
Maintenance: State

Bridge 44:
Tee Beam - 1922
Structure No. 200147004409032
Length: 27'
Width: 29.5'
Facility Carried: VT 00014 ML
Bridge Type: CONC TBM WID W/ SLAB
Features Intersected: 2ND BRANCH WHITE R.
Surface: Bituminous
Maintenance/Ownership: State

Culvert 45:
Culvert - 1932
Structure No. 300147004509031
Length: 14'
Width: 28.2'
Under Clearance: 5.0'
Facility Carried: VT14
Bridge Type: R.C.BOX
Features Intersected: SUNSET BROOK
Maintenance: State

Culvert 47:
Culvert - 1931
Structure No. 300147004709031
Length: 8'
Under Clearance: 4.0'
Facility Carried: VT14
Bridge Type: R.C.BOX
Features Intersected: BROOK
Maintenance: State

Culvert 49:
Culvert - 1931
Structure No. 300147004909031
Length: 11'
Under Clearance: 3.5'
Facility Carried: VT14
Bridge Type: RC BOX
Features Intersected: 2ND BRANCH WHITE R.
Surface: Bituminous
Maintenance: State

Historic Projects <ul style="list-style-type: none"> Unknown Bituminous Concrete Retreatment Resurface Bituminous Mix Skinny Mix Bituminous Seal 	Functional Class <ul style="list-style-type: none"> 1 - Interstate System 2 - Other 3 - Principal Arterial 4 - Minor Arterial 5 - Major Collector 6 - Minor Collector 	Curves <ul style="list-style-type: none"> Left Right 	Road Widths (ft)	AADT (count)	Mileage by Functional Class By Sheet 0147 5 - Major collector 6.677	Mileage by Town By Sheet BROOKFIELD - V014-0903 6.677 of 6.677	DISTRICT 4	TOWN BROOKFIELD	Date: 11/14/16	ROUTE VT-14 ETE mileage: 33.166 to 39.843
Speed Zones 25 30 35 40 45 50 55 60 65	Grades grade up grade down	Traffic Counters (counter ID)	Crash Locations Fatal Injury Property Damage Only Unknown Crash Type	Page Total Mileage: 6.677 mi	Page Total Mileage: 6.677 mi	1 of 1 TWN mileage: 0.0 to 6.677				