

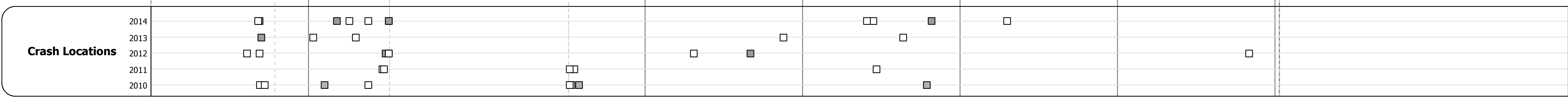
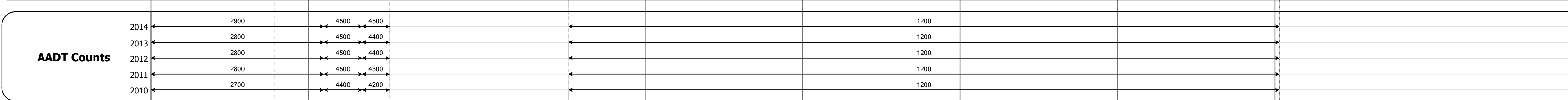






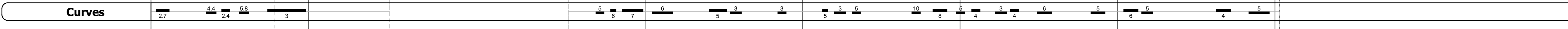
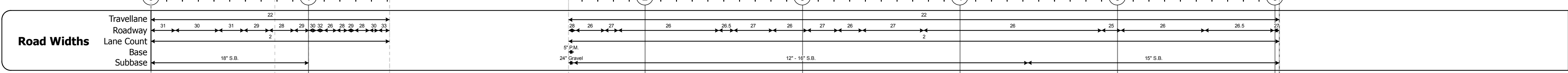
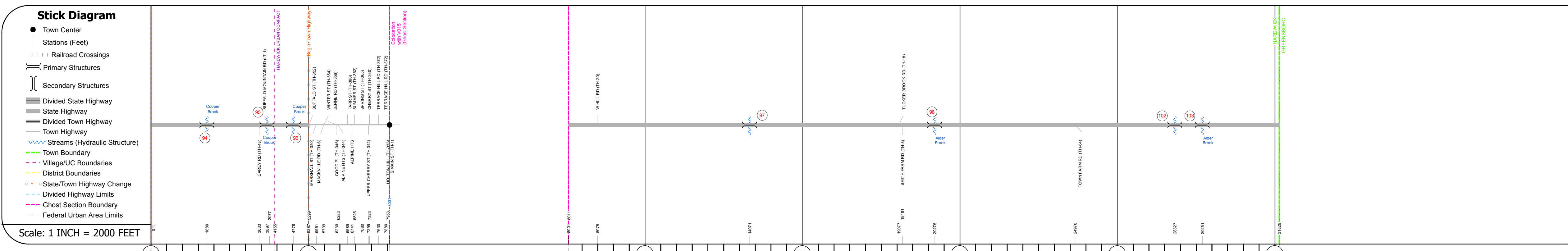
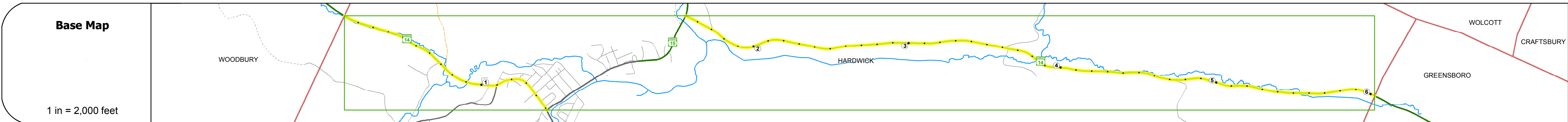
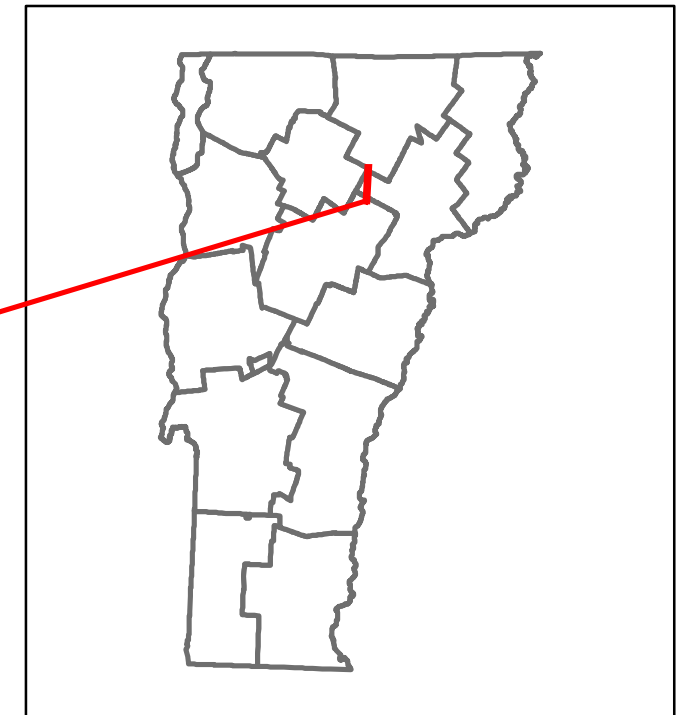


Route Log and Progress Chart

DRAFT

Please Note: Errors and Omissions May Exist.
Contact the VTrans Mapping Section with questions or concerns.

DISTRICT	TOWN	ROUTE
7	HARDWICK	VT-14



STRUCTURE DESCRIPTIONS

Culvert 94:
Culvert - 1950
Structure No. 300037009403051
Length: 7'
Under Clearance: 7.0'
Facility Carried: VT14
Bridge Type: CGMPP
Features Intersected: COOPER BROOK
Maintenance: State

Bridge 95:
Slab - 1927
Structure No. 300037009503051
Length: 22'
Width: 28.5'
Under Clearance: 4.5'
Facility Carried: VT14
Bridge Type: TWO SPAN CONC. SLAB
Features Intersected: COOPER BROOK
Surface: Bituminous
Maintenance: State

Culvert 96:
Culvert - 1950
Structure No. 300037009603051
Length: 18'
Under Clearance: 7.0'
Facility Carried: VT14
Bridge Type: MULTI PLATE ARCH
Features Intersected: NICHOLS BROOK
Maintenance: State

Culvert 97:
Culvert - 1949
Structure No. 300251009703051
Length: 6'
Under Clearance: 2.5'
Facility Carried: VT14
Bridge Type: ACCGMP ARCH
Features Intersected: TUCKER BROOK
Maintenance: State

Culvert 98:
Culvert - 1948
Structure No. 300251009803051
Length: 14'
Under Clearance: 6.5'
Facility Carried: VT14
Bridge Type: MULTI PLATE ARCH
Features Intersected: ALDER BROOK
Maintenance: State

Culvert 102:
Culvert - 1956
Structure No. 300251010203051
Length: 6'
Under Clearance: 3.5'
Facility Carried: VT14
Bridge Type: ACCGMP ARCH
Features Intersected: BROOK
Maintenance: State

Culvert 103:
Culvert - 1956
Structure No. 300251010303051
Length: 6'
Under Clearance: 6.0'
Facility Carried: VT14
Bridge Type: ACCGMP
Features Intersected: ALDER BROOK
Maintenance: State

Historic Projects <ul style="list-style-type: none"> Unknown Retreatment Resurface Bituminous Mix Skinny Mix Bituminous Seal 	Functional Class <ul style="list-style-type: none"> 1 - Interstate System 2 - Other Freeways and Expressways 3 - Principal Arterial 4 - Minor Arterial 5 - Major Collector 6 - Minor Collector 	Curves <ul style="list-style-type: none"> Left (degrees) Right 	Road Widths (ft)	AADT (count)	Mileage by Functional Class By Sheet 037-2 4 - Minor Arterial 1.515 0251 5 - Major Collector 4.513	Mileage by Town By Sheet HARDWICK - V014-0305 6.028 of 6.028 Ghost Section - (VT-15, MM 3.353 to 2.216)	DISTRICT 7	TOWN HARDWICK	Date: 11/14/16	ROUTE VT-14 ETE mileage: 73.178 to 79.206
Speed Zones 25 30 35 40 45 50 55 60 65						Crash Locations Fatal, Injury, Property Damage Only, Unknown Crash Type	Page Total Mileage: 6.028 mi		Page Total Mileage: 6.028 mi	

For More Information Contact - Vermont Agency of Transportation, Policy, Planning and Intermodal Development Division - Mapping Section, 1 National Life Drive, Montpelier, VT 05633-5001 Telephone: 802-828-2600.