




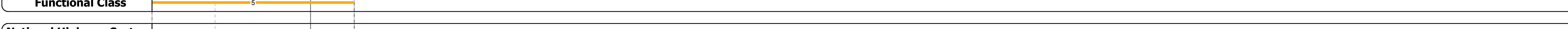





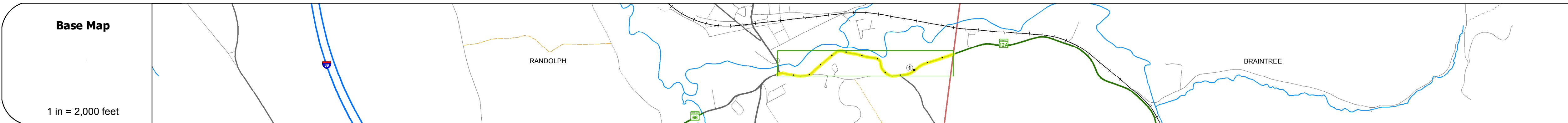
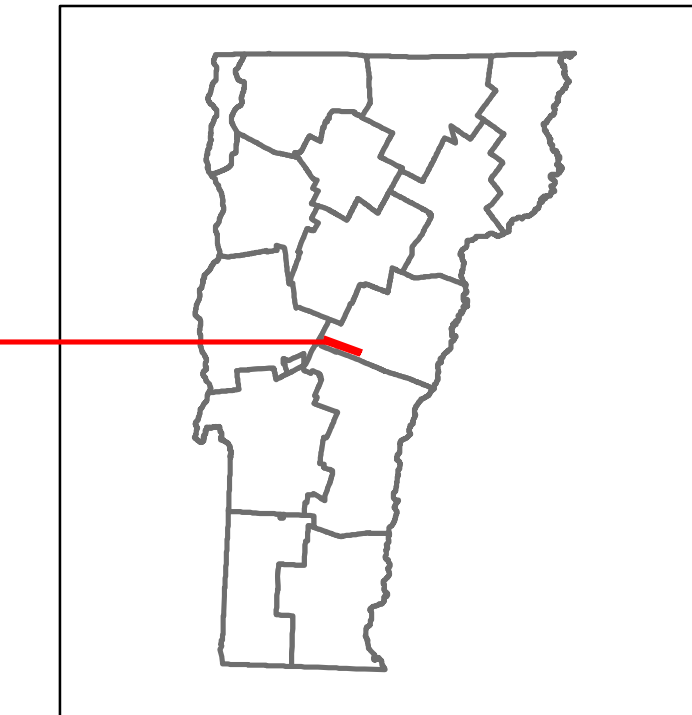


Route Log and Progress Chart

DRAFT

Please Note: Errors and Omissions May Exist.
Contact the VTrans Mapping Section with questions or concerns.

DISTRICT	TOWN	ROUTE
4	RANDOLPH	VT-12A



STRUCTURE DESCRIPTIONS

Culvert 1:
Culvert - 1952
Structure No. 300187000109091
Length: 6'
Under Clearance: 5.5'
Facility Carried: VT12A
Bridge Type: ACCGMP
Features Intersected: BROOK
Maintenance: State

Historic Projects Unknown, Retreatment, Resurface, Bituminous Mix, Skinny Mix, Bituminous Seal Bituminous Concrete, Surface Treated Gravel, Cold Plane and Bituminous Concrete, Reclaimed Base and Bituminous Concrete, Concrete, Gravel, Plant Mix	Functional Class 1- Interstate System, 2- Other Freeways and Expressways, 3- Principal Arterial, 4- Minor Arterial, 5- Major Collector, 6- Minor Collector	Curves Left (degrees), Right Grades grade up, grade down	Road Widths (ft) Traffic Counters (counter ID)	AADT (count)	Crash Locations Fatal, Injury, Property Damage Only, Unknown Crash Type	Mileage by Functional Class By Sheet 0187 5 - Major collector 1.275	Mileage by Town By Sheet RANDOLPH - V012A0909 1.275 of 1.275	DISTRICT 4	TOWN RANDOLPH	Date: 11/14/16	ROUTE VT-12A ETE mileage: 0.0 to 1.275
						Page Total Mileage: 1.275 mi	Page Total Mileage: 1.275 mi				