


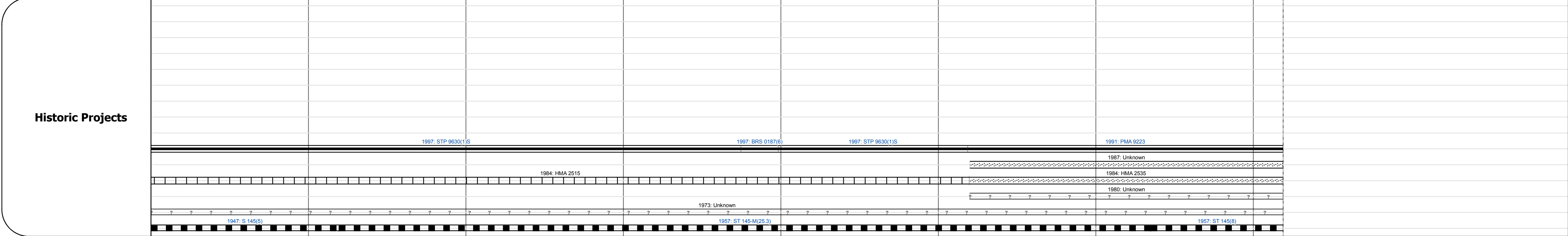

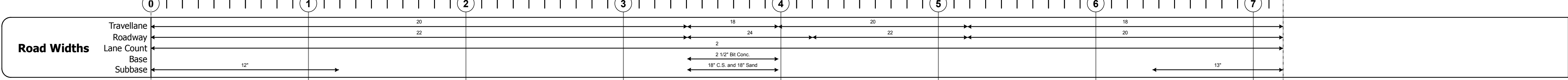
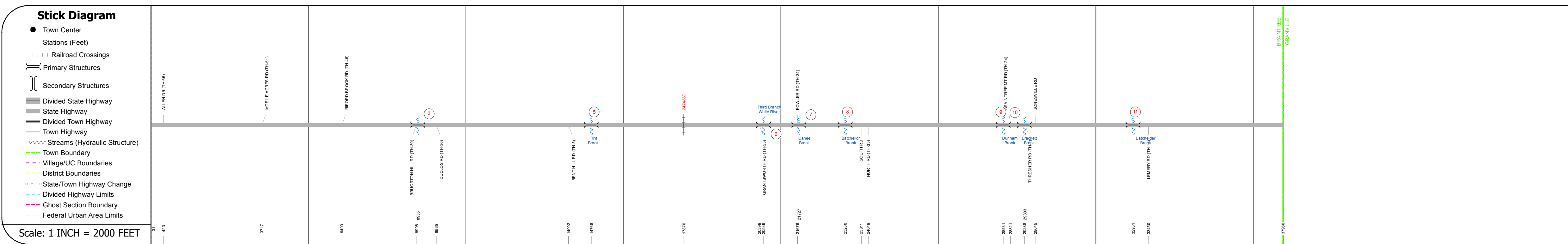
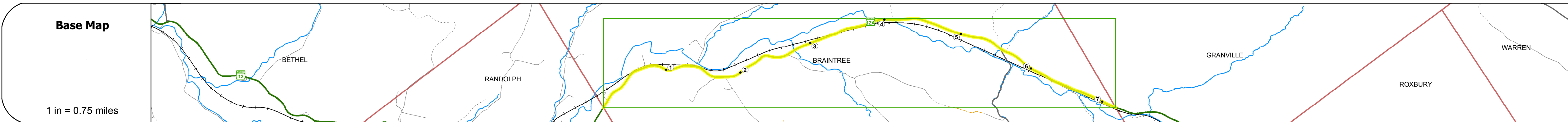
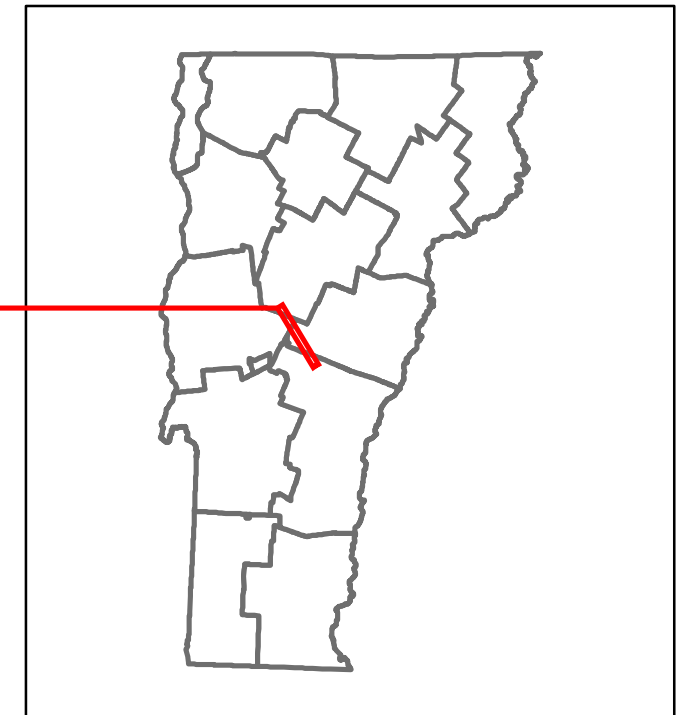


Route Log and Progress Chart

DRAFT

Please Note: Errors and Omissions May Exist.
Contact the VTrans Mapping Section with questions or concerns.

DISTRICT	TOWN	ROUTE
4	BRAINTREE	VT-12A



Year	Station 0-1	Station 1-2	Station 2-3	Station 3-4	Station 4-5	Station 5-6	Station 6-7
2014	2100	990	720	440	420		
2013	2000	980	720	460	450		
2012	2000	970	710	470	480		
2011	2000	990	720	480	480		
2010	1900	1000	730	480	470		

Year	Station 0-1	Station 1-2	Station 2-3	Station 3-4	Station 4-5	Station 5-6	Station 6-7
2014	1	1	1	1	1	1	1
2013							
2012							
2011							
2010							

STRUCTURE DESCRIPTIONS

Culvert 3:
Culvert - 1957
Structure No. 300187000309021
Length: 13'
Under Clearance: 7.0'
Facility Carried: VT12A
Bridge Type: CGMPA
Features Intersected: BROOK
Maintenance: State

Bridge 5:
Slab - 1928
Structure No. 300187000509021
Length: 20'
Width: 30.5'
Under Clearance: 14.0'
Facility Carried: VT12A
Bridge Type: CONCRETE SLAB
Features Intersected: FLINT BROOK
Surface: Bituminous
Maintenance: State

Bridge 6:
Stringer/multi-beam or girder - 1997
Structure No. 200187000609022
Length: 138'
Width: 28.8'
Facility Carried: VT 0012A ALT
Bridge Type: WELDED GIRDER
Features Intersected: 3RD BRANCH WHITE R.
Surface: Bituminous
Maintenance/Ownership: State

Culvert 7:
Culvert - 2014
Structure No. 300187000709021
Length: 16'
Facility Carried: VT12A
Bridge Type: PRECAST SEG CONC BOX
Features Intersected: CAHEE BROOK
Maintenance: State

Bridge 8:
Slab - 1928
Structure No. 300187000809021
Length: 23'
Width: 29.2'
Under Clearance: 7.0'
Facility Carried: VT12A
Bridge Type: CONCRETE SLAB
Features Intersected: BATCHELLOR BROOK
Surface: Bituminous
Maintenance: State

Bridge 9:
Slab - 1928
Structure No. 300187000909021
Length: 22'
Width: 30.5'
Under Clearance: 6.0'
Facility Carried: VT12A
Bridge Type: CONCRETE SLAB
Features Intersected: DUNHAM BROOK
Surface: Bituminous
Maintenance: State

Bridge 10:
Slab - 1928
Structure No. 300187001009021
Length: 22'
Width: 30.4'
Under Clearance: 7.0'
Facility Carried: VT12A
Bridge Type: CONCRETE SLAB
Features Intersected: BRACKETT BROOK
Surface: Bituminous
Maintenance: State

Bridge 11:
Slab - 1928
Structure No. 300187001109021
Length: 22'
Width: 30.2'
Under Clearance: 5.0'
Facility Carried: VT12A
Bridge Type: CONCRETE SLAB
Features Intersected: BATCHELDER BROOK
Surface: Bituminous
Maintenance: State

Historic Projects <ul style="list-style-type: none"> Unknown Bituminous Concrete Retreatment Resurface Bituminous Mix Skinny Mix Bituminous Seal 	Functional Class <ul style="list-style-type: none"> 1 - Interstate System 2 - Other 3 - Principal Arterial 4 - Minor Arterial 5 - Major Collector 6 - Minor Collector 	Curves <ul style="list-style-type: none"> Left Right 	Road Widths <ul style="list-style-type: none"> (ft) 	AAADT <ul style="list-style-type: none"> (count) 	Mileage by Functional Class By Sheet 0187 5 - Major collector 7.189	Mileage by Town By Sheet BRAINTREE - V012A0902 7.189 of 7.189	DISTRICT 4	TOWN BRAINTREE	Date: 11/14/16	ROUTE VT-12A
Speed Zones 25 30 35 40 45 50 55 60 65	Grades <ul style="list-style-type: none"> grade up grade down 	Traffic Counters (counter ID)	Crash Locations <ul style="list-style-type: none"> Fatal Injury Property Damage Only Unknown Crash Type 	Page Total Mileage: 7.189 mi	Page Total Mileage: 7.189 mi	1 of 1 TOWN mileage: 0.0 to 7.189	ETE mileage: 1.275 to 8.464			

For More Information Contact - Vermont Agency of Transportation, Policy, Planning and Intermodal Development Division - Mapping Section, 1 National Life Drive, Montpelier, VT 05633-5001 Telephone: 802-828-2600.