




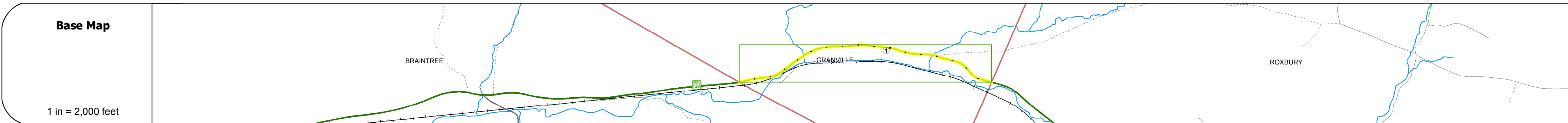
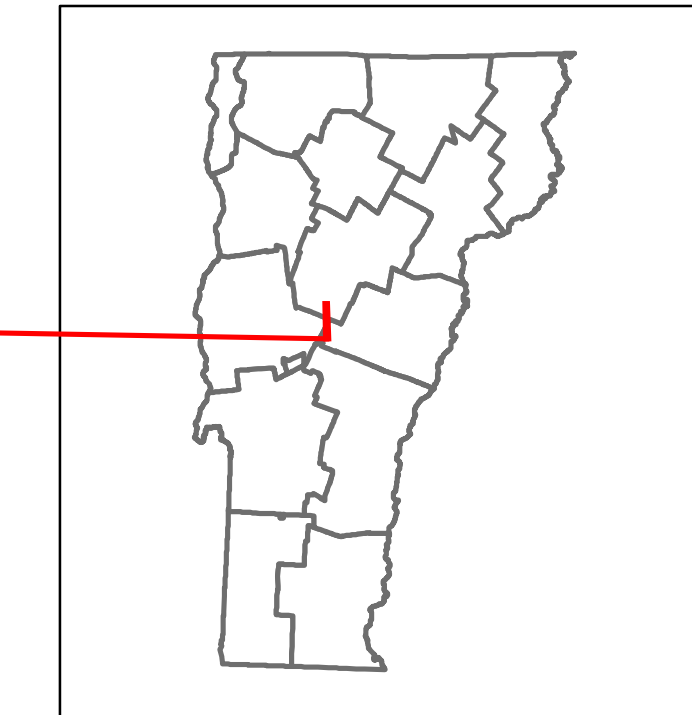


Route Log and Progress Chart

DRAFT

Please Note: Errors and Omissions May Exist.
Contact the VTrans Mapping Section with questions or concerns.

DISTRICT	TOWN	ROUTE
4	GRANVILLE	VT-12A



Year	Project Description
1991	PMA 9223
1987	Unknown
1984	HMA 2535
1980	Unknown
1973	Unknown
1949	S 145(4)

Maintenance Garage: District 4 - Randolph Garage

Speed Zone: 40

Functional Class: 5

National Highway System

Limited Access Highway

Traffic Counters: A135

Year	ADT
2014	420
2013	450
2012	480
2011	480
2010	470

Year	Crash Locations
2014	1
2013	0
2012	0
2011	0
2010	0

STRUCTURE DESCRIPTIONS

Bridge 12:
Slab - 1929
Structure No. 200187001201072
Length: 24'
Width: 29.2'
Facility Carried: VT 0012AALT
Bridge Type: CONCRETE SLAB
Features Intersected: E. GRANVILLE BROOK
Surface: Bituminous
Maintenance/Ownership: State

Bridge 13:
Slab - 1927
Structure No. 300187001301071
Length: 24'
Width: 21.4'
Under Clearance: 3.0'
Facility Carried: VT12A
Bridge Type: CONCRETE SLAB
Features Intersected: E GRANVILLE BROOK
Surface: Bituminous
Maintenance: State

Bridge 14:
Slab - 1990
Structure No. 300187001401071
Length: 24'
Width: 32.3'
Under Clearance: 8.0'
Facility Carried: VT12A
Bridge Type: CONCRETE SLAB
Features Intersected: SANDUSKY BROOK
Surface: Bituminous
Maintenance: State

Historic Projects <ul style="list-style-type: none"> Unknown Bituminous Concrete Retreatment Resurface Bituminous Mix Skinny Mix Bituminous Seal 	Functional Class <ul style="list-style-type: none"> 1 - Interstate System 2 - Other Freeways and Expressways 3 - Principal Arterial 4 - Minor Arterial 5 - Major Collector 6 - Minor Collector 	Curves <ul style="list-style-type: none"> Left (degrees) Right 	Road Widths (ft)	AADT (count)	Mileage by Functional Class By Sheet 0187 5 - Major collector 1.687	Mileage by Town By Sheet GRANVILLE - V012A0107 1.687 of 1.687	DISTRICT 4	TOWN GRANVILLE	Date: 11/14/16	ROUTE VT-12A
Crash Locations <ul style="list-style-type: none"> Fatal Injury Property Damage Only Unknown Crash Type 	Traffic Counters (counter ID)	Grades <ul style="list-style-type: none"> grade up grade down 	Speed Zones 25 30 35 40 45 50 55 60 65	Crash Locations	Page Total Mileage: 1.687 mi	Page Total Mileage: 1.687 mi	1 of 1 TWN mileage: 0.0 to 1.687	ETE mileage: 8.464 to 10.151		