

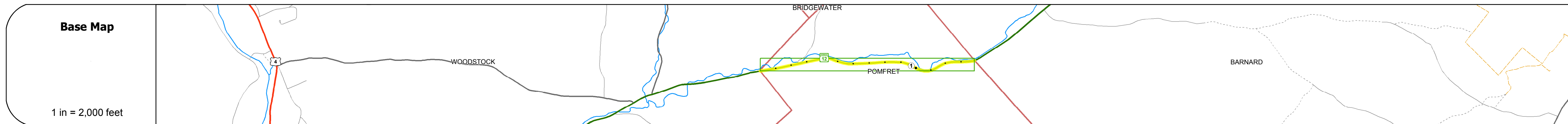
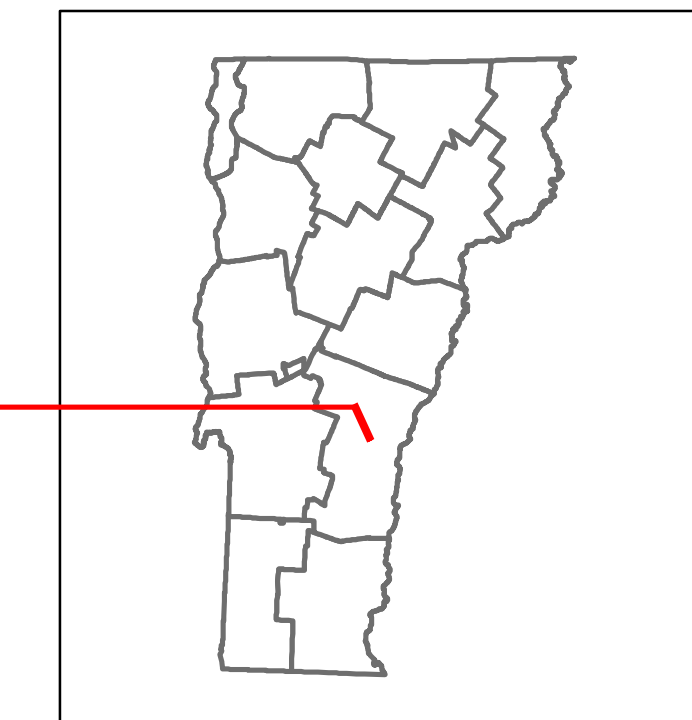


Route Log and Progress Chart

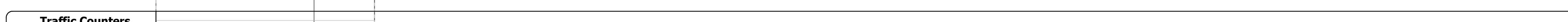


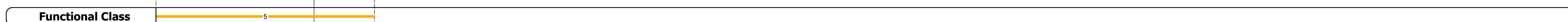


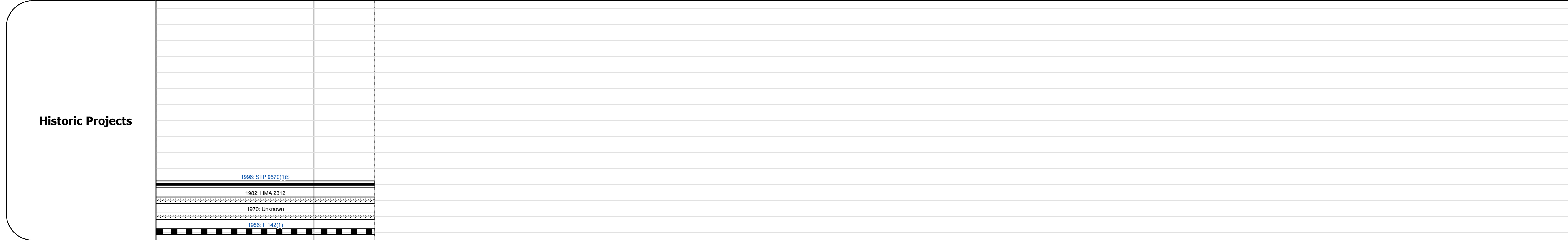



DRAFT

Please Note: Errors and Omissions May Exist.
Contact the VTrans Mapping Section with questions or concerns.

DISTRICT	TOWN	ROUTE
4	POMFRET	VT-12



STRUCTURE DESCRIPTIONS	
Culvert 21:	<ul style="list-style-type: none"> Culvert - 1956 Structure No. 300241002114131 Length: 9' Under Clearance: 7.0' Facility Carried: VT12 Bridge Type: CGMPP Features Intersected: BROOK Maintenance: State



Year	ADT
2014	1300
2013	1400
2012	1500
2011	1500
2010	1500

Year	Crash Locations
2014	
2013	
2012	
2011	
2010	

Historic Projects		Functional Class		Curves		Road Widths		AADT		Mileage by Functional Class By Sheet		Mileage by Town By Sheet		DISTRICT	TOWN	Date: 11/14/16	ROUTE
Unknown	Bituminous Concrete	1 - Interstate System	3 - Principal Arterial	Left (segreg)	Left (ft)	0241	5 - Major Collector	1,383	POMFRET - V012-1413	1,383 of 1,383	4	POMFRET	1 of 1	POMFRET	11/14/16	VT-12	
Retreatment	Bituminous Macadam	2 - Other	4 - Minor Arterial	Right	Right (ft)												ETE mileage: 12.107 to 13.49
Resurface	Cold Plane and Bituminous Concrete	5 - Major Collector	6 - Minor Collector	grade up	Traffic Counters (counter ID)												
Bituminous Mix	Concrete	Freeways and Expressways		grade down													
Skinny Mix	Reclaimed Base and Bituminous Concrete																
Bituminous Seal	Gravel	Speed Zones															
Indicated plans available - http://vtransmap01.ad.state.vt.us/rp/cpr/D/webstore/																	
Page Total Mileage: 1.383 mi																	